



# The Sizewell C Project

## 9.92 Sizewell C Project Draft Bat Method Statement Part 4 of 6

---

Revision: 1.0  
Applicable Regulation: Regulation 5(2)(q)  
PINS Reference Number: EN010012

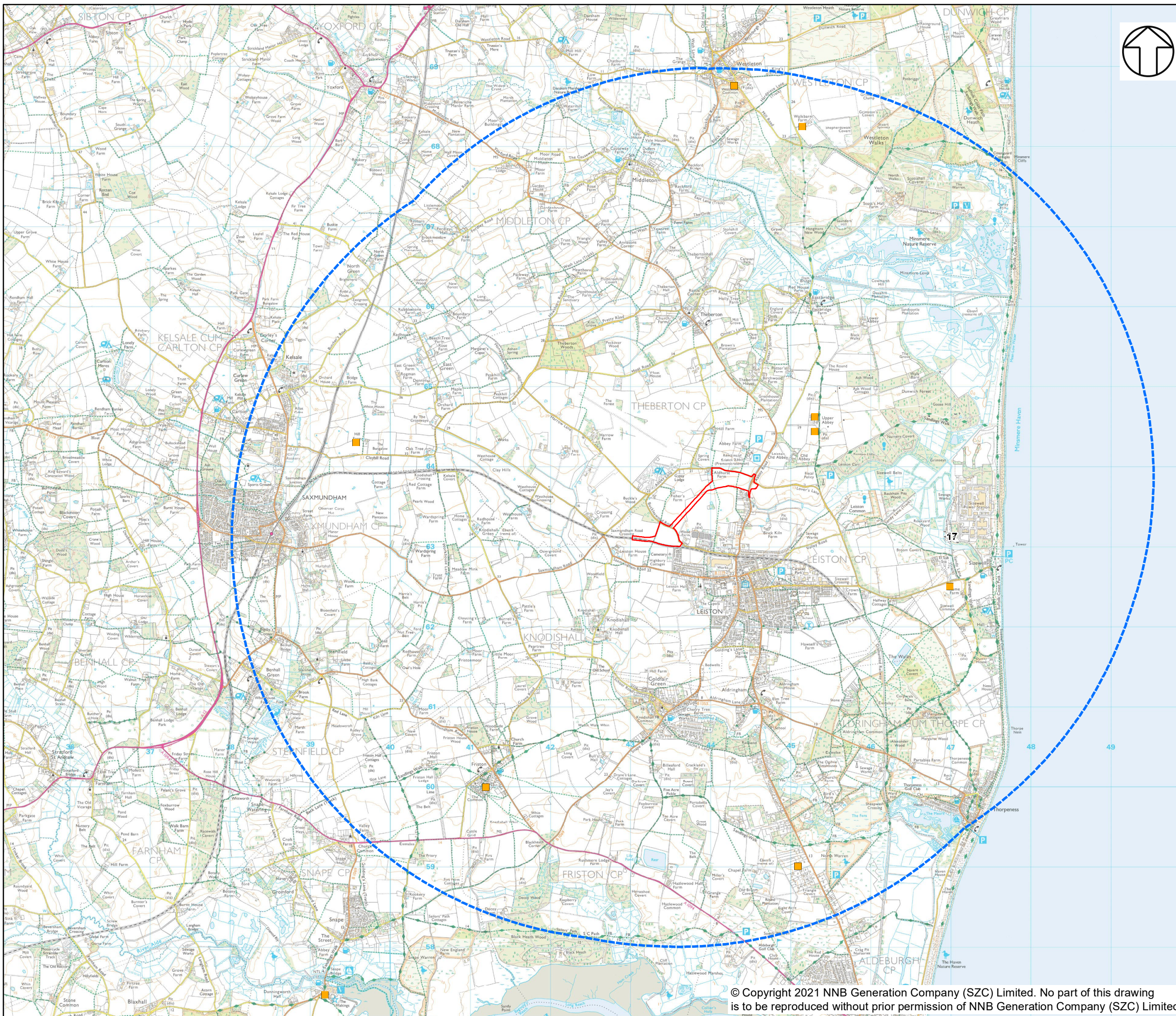
---

September 2021

Planning Act 2008  
Infrastructure Planning (Applications: Prescribed  
Forms and Procedure) Regulations 2009







NOTES

KEY

- SITE BOUNDARY
- STUDY AREA 5KM - SITE CENTERED
- LOCATIONS OF OTHER NEARBY BAT LICENCED SITES

NOT PROTECTIVELY MARKED

**COPYRIGHT**  
Reproduced from Ordnance Survey map with the permission of Ordnance Survey on behalf of the controller of Her Majesty's Stationary Office © Crown Copyright (2021). All Rights reserved. NNB GenCo 0100060408.



**DOCUMENT:**  
SIZEWELL C BAT LICENSE

**DRAWING TITLE:**  
LOCATIONS OF OTHER NEARBY BAT LICENCED SITES WITHIN 5KM OF GRR

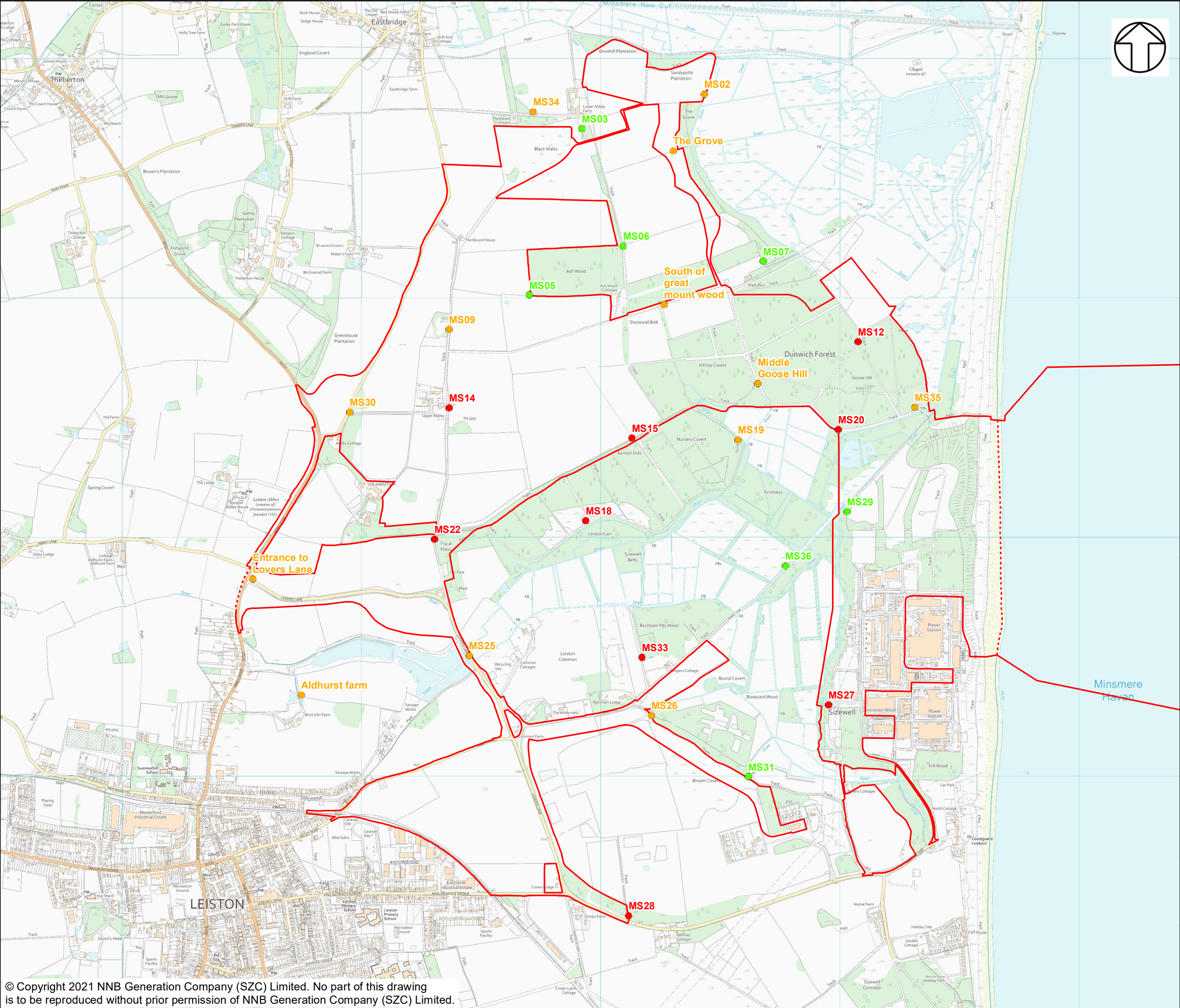
**DRAWING NO:**  
FIGURE B2.2vi

**DATE:** JULY 2021 **DRAWN:** Y.G. **SCALE:** 1:45,000 @A3 **REV:** 01

**SCALE BAR**  
0 420 840 1,260 1,680 2,100 M

© Copyright 2021 NNB Generation Company (SZC) Limited. No part of this drawing is to be reproduced without prior permission of NNB Generation Company (SZC) Limited.





NOTES

KEY

- MAIN DEVELOPMENT SITE**
- SIZEWELL C MAIN DEVELOPMENT SITE BOUNDARY
- BAT ACTIVITY LEVELS**
- RED
  - ORANGE
  - GREEN

NOT PROTECTIVELY MARKED

**COPYRIGHT**  
Reproduced from Ordnance Survey map with the permission of Ordnance Survey on behalf of the controller of Her Majesty's Stationary Office © Crown Copyright (2021). All Rights reserved. NNB GenCo 0100060408.

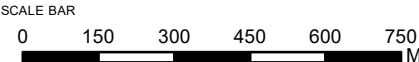


**DOCUMENT:**  
SIZEWELL C BAT LICENSE

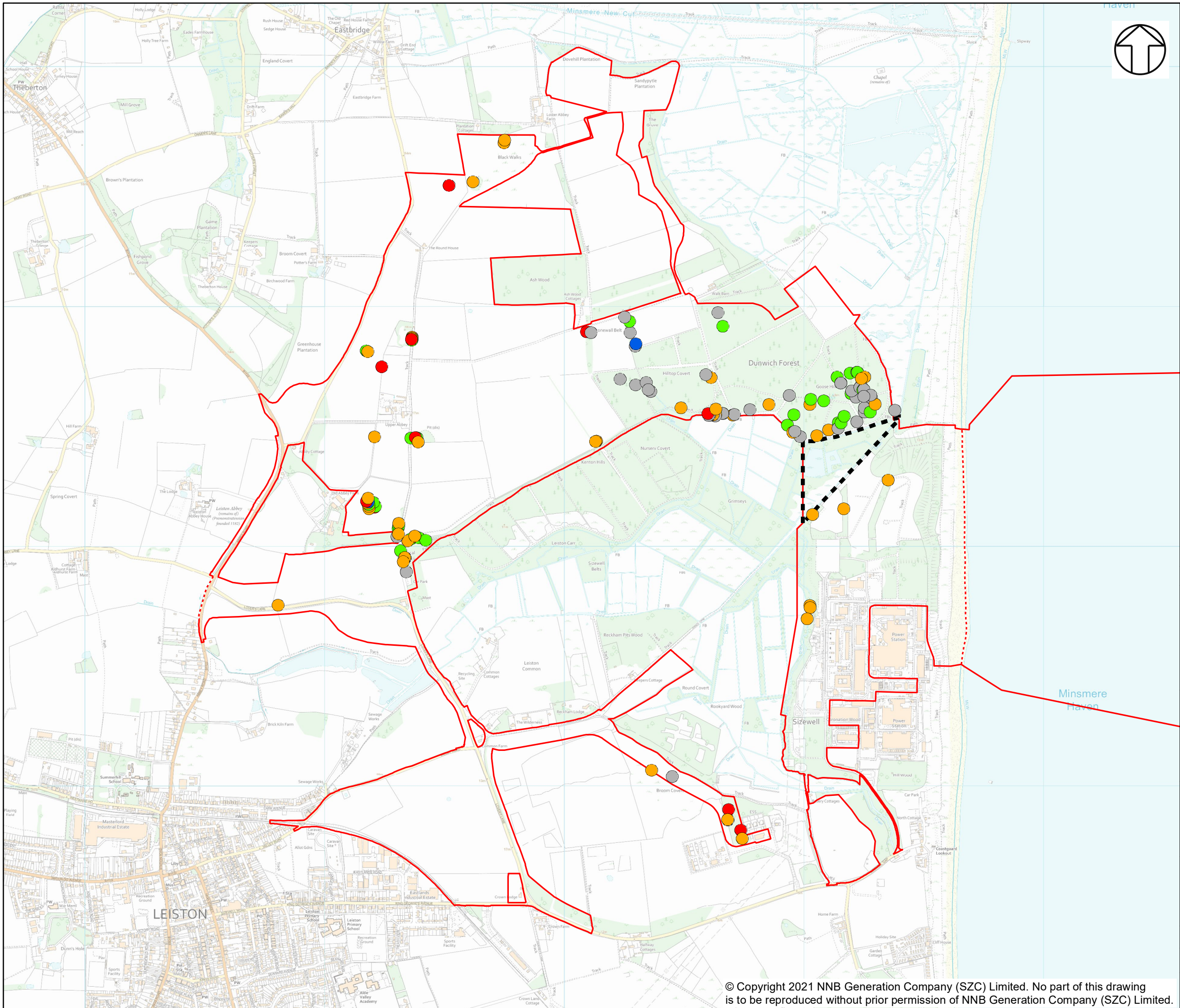
**DRAWING TITLE:**  
MDS STATIC RESULTS

**DRAWING NO:**  
FIGURE C6i

**DATE:** JULY 2021 **DRAWN:** Y.G. **SCALE:** 1:15,000 @A3







- KEY**
- SIZEWELL C MAIN DEVELOPMENT SITE BOUNDARY
  - DEMARCATION LINE
  - TREES SURVEYED WITHIN VEGETATION REMOVAL ZONES**
  - HIGH POTENTIAL
  - MODERATE POTENTIAL
  - LOW POTENTIAL
  - CONFIRMED ROOST
  - NEGLECTIBLE POTENTIAL
  - SIZEWELL MARSHES SSSI (UNABLE TO ACCESS FOR GLTA/AERIAL INSPECTIONS)

NOT PROTECTIVELY MARKED

**COPYRIGHT**  
Reproduced from Ordnance Survey map with the permission of Ordnance Survey on behalf of the controller of Her Majesty's Stationery Office © Crown Copyright (2021). All Rights reserved. NNB GenCo 0100060408.

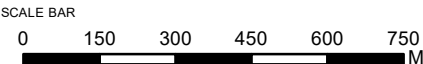


**DOCUMENT:**  
SIZEWELL C BAT LICENCE

**DRAWING TITLE:**  
MDS TREE SURVEY RESULTS  
SHEET 1 OF 14

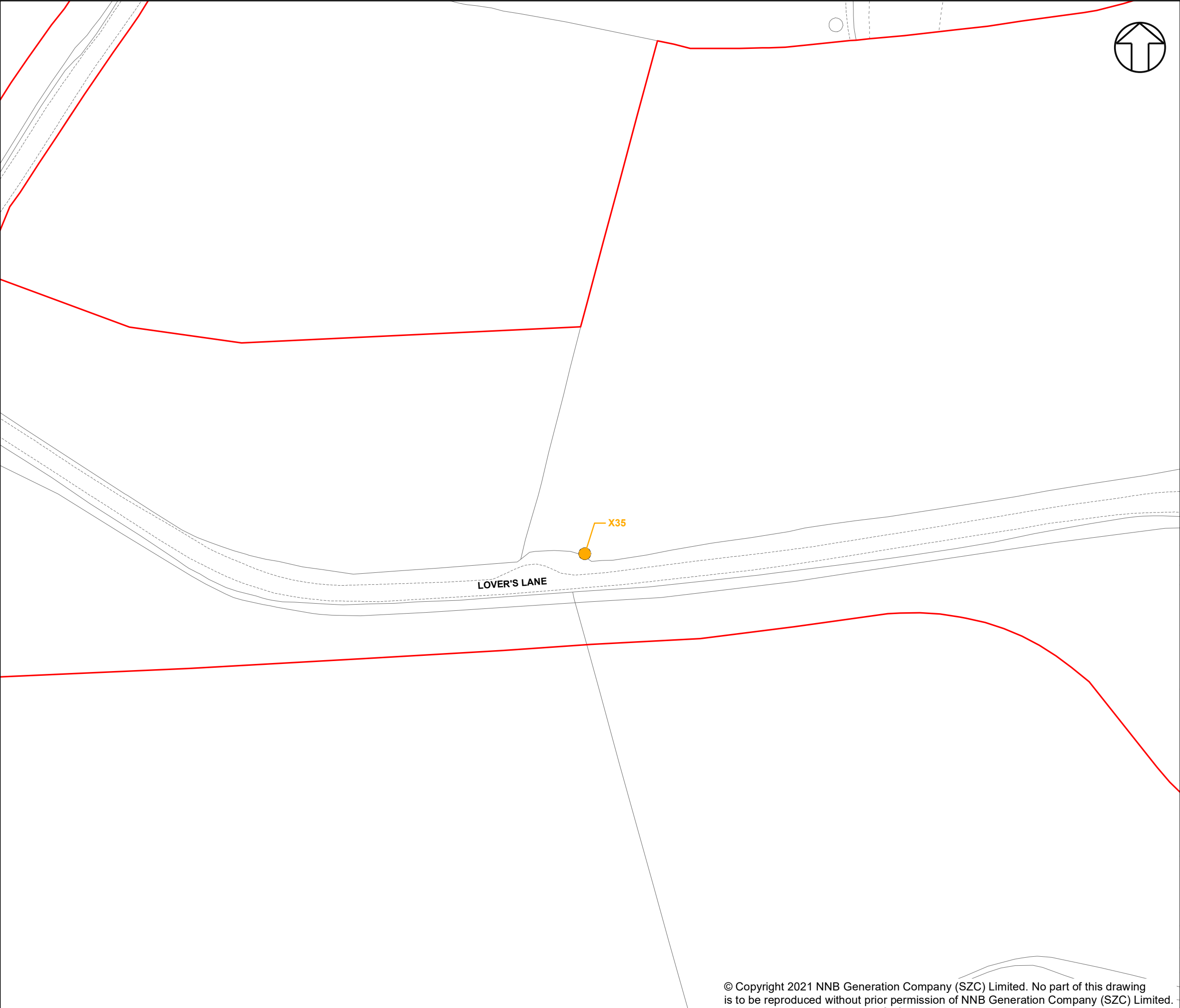
**DRAWING NO:**  
FIGURE C6ii

**DATE:** JULY 2021 **DRAWN:** Y.G. **SCALE:** 1:14,930 @A3 **REV:** 01



© Copyright 2021 NNB Generation Company (SZC) Limited. No part of this drawing is to be reproduced without prior permission of NNB Generation Company (SZC) Limited.





**KEY**

- SIZEWELL C MAIN DEVELOPMENT SITE BOUNDARY
- DEMARCATION LINE

**TREES SURVEYED WITHIN VEGETATION REMOVAL ZONES**

- HIGH POTENTIAL
- MODERATE POTENTIAL
- LOW POTENTIAL
- CONFIRMED ROOST
- NEGLIGIBLE POTENTIAL

SIZEWELL MARSHES SSSI (UNABLE TO ACCESS FOR GLTA/AERIAL INSPECTIONS)

NOT PROTECTIVELY MARKED

**COPYRIGHT**  
Reproduced from Ordnance Survey map with the permission of Ordnance Survey on behalf of the controller of Her Majesty's Stationery Office © Crown Copyright (2021). All Rights reserved. NNB GenCo 0100060408.



Doing the power of good for Britain



DOCUMENT:  
SIZEWELL C BAT LICENCE

DRAWING TITLE:  
MDS TREE SURVEY RESULTS  
SHEET 2 OF 14

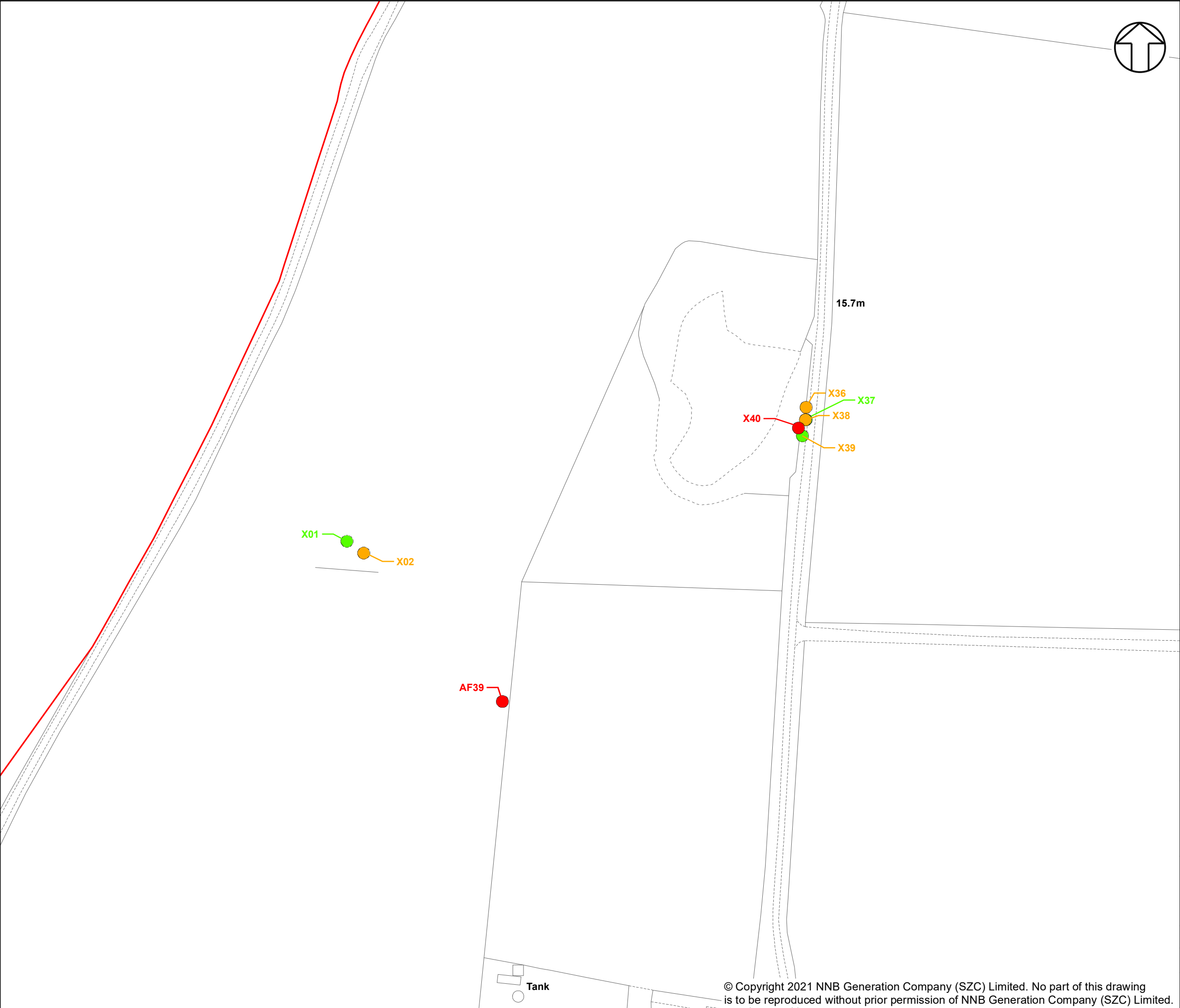
DRAWING NO:  
FIGURE C6ii

DATE: JULY 2021	DRAWN: Y.G.	SCALE: 1:1,500 @A3	REV: 01
--------------------	----------------	-----------------------	------------

SCALE BAR

0 10 20 30 40 50 M





- KEY**
- SIZEWELL C MAIN DEVELOPMENT SITE BOUNDARY
  - DEMARCATION LINE
- TREES SURVEYED WITHIN VEGETATION REMOVAL ZONES**
- HIGH POTENTIAL
  - MODERATE POTENTIAL
  - LOW POTENTIAL
  - CONFIRMED ROOST
  - NEGLIGIBLE POTENTIAL
  - SIZEWELL MARSHES SSSI (UNABLE TO ACCESS FOR GLTA/AERIAL INSPECTIONS)

NOT PROTECTIVELY MARKED

**COPYRIGHT**  
 Reproduced from Ordnance Survey map with the permission of Ordnance Survey on behalf of the controller of Her Majesty's Stationery Office © Crown Copyright (2021). All Rights reserved. NNB GenCo 0100060408.




**DOCUMENT:**  
 SIZEWELL C BAT LICENCE

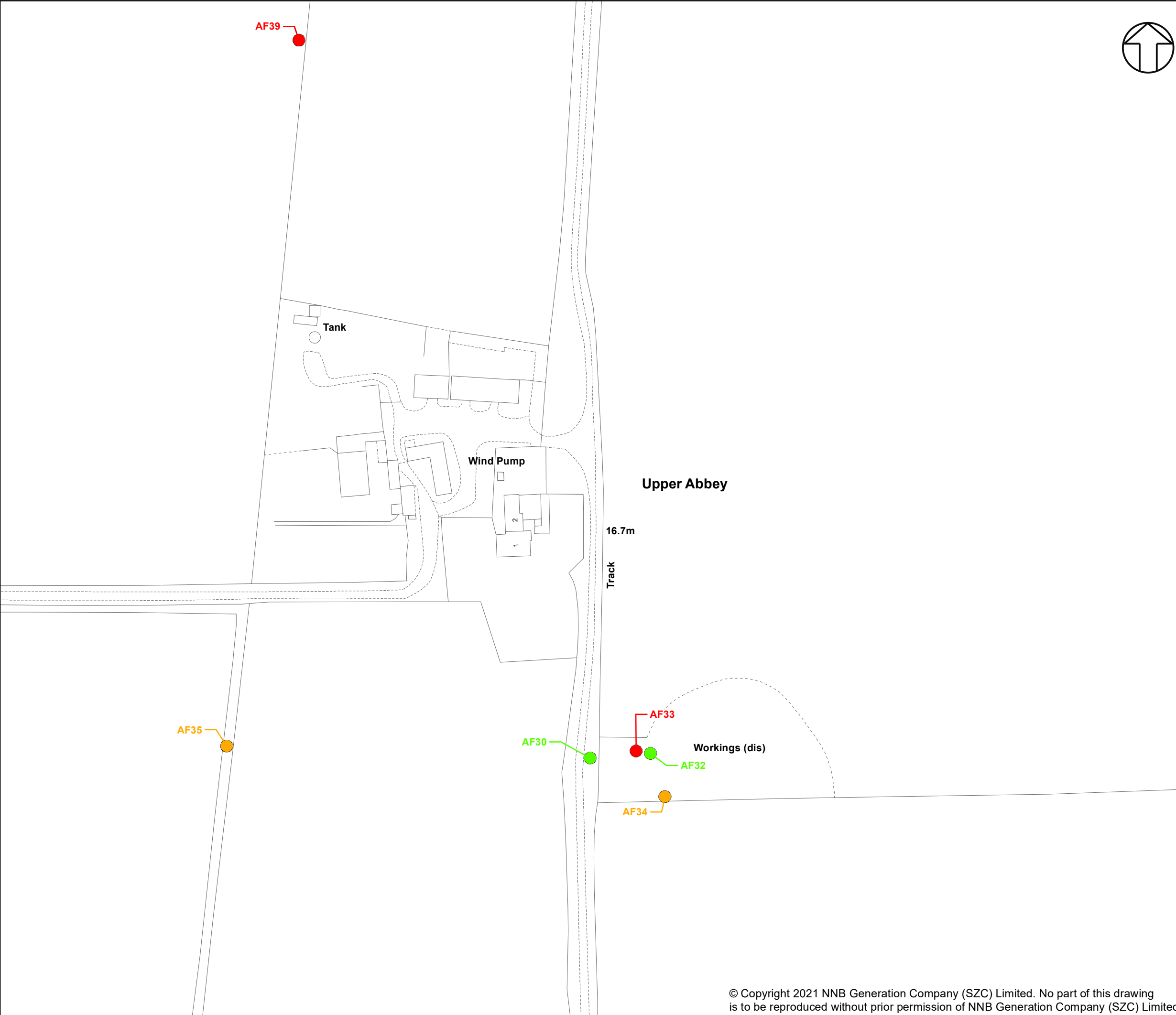
**DRAWING TITLE:**  
 MDS TREE SURVEY RESULTS  
 SHEET 3 OF 14

**DRAWING NO:**  
 FIGURE C6ii

DATE:	DRAWN:	SCALE:	REV:
JULY 2021	Y.G.	1:1,500 @A3	01







- KEY**
- SIZEWELL C MAIN DEVELOPMENT SITE BOUNDARY
  - DEMARCATION LINE
  - TREES SURVEYED WITHIN VEGETATION REMOVAL ZONES**
  - HIGH POTENTIAL
  - MODERATE POTENTIAL
  - LOW POTENTIAL
  - CONFIRMED ROOST
  - NEGLIGIBLE POTENTIAL
  - SIZEWELL MARSHES SSSI (UNABLE TO ACCESS FOR GLTA/AERIAL INSPECTIONS)

NOT PROTECTIVELY MARKED

**COPYRIGHT**

Reproduced from Ordnance Survey map with the permission of Ordnance Survey on behalf of the controller of Her Majesty's Stationery Office © Crown Copyright (2021). All Rights reserved. NNB GenCo 0100060408.

DOCUMENT:

SIZEWELL C BAT LICENCE

DRAWING TITLE:

MDS TREE SURVEY RESULTS  
SHEET 4 OF 14

DRAWING NO:

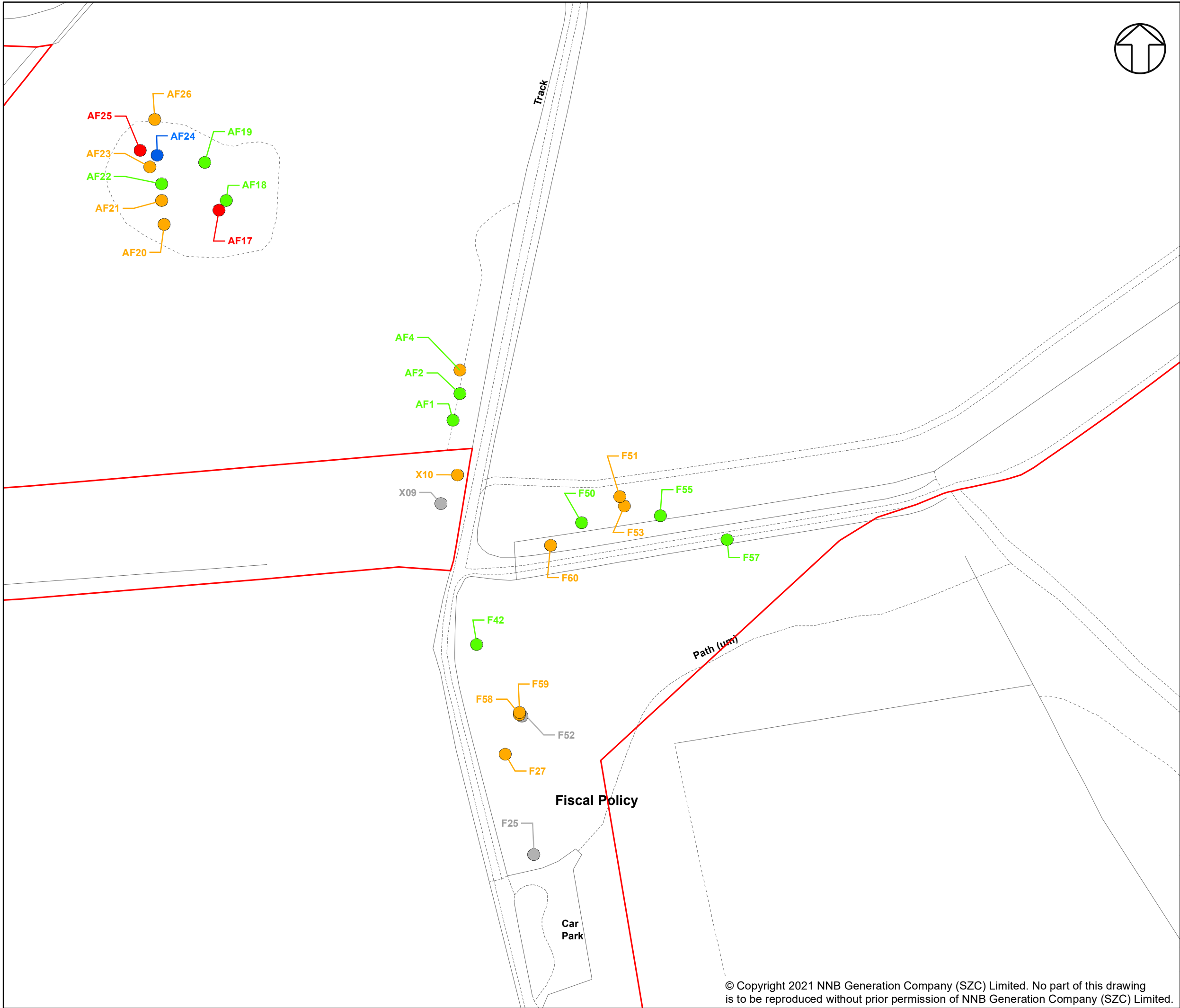
FIGURE C6ii

DATE:	DRAWN:	SCALE :	REV:
JULY 2021	Y.G.	1:1,500 @A3	01

SCALE BAR

0 10 20 30 40 50 M





- KEY**
- SIZEWELL C MAIN DEVELOPMENT SITE BOUNDARY
  - DEMARCATION LINE
  - TREES SURVEYED WITHIN VEGETATION REMOVAL ZONES**
  - HIGH POTENTIAL
  - MODERATE POTENTIAL
  - LOW POTENTIAL
  - CONFIRMED ROOST
  - NEGLIGIBLE POTENTIAL
  - SIZEWELL MARSHES SSSI (UNABLE TO ACCESS FOR GLTA/AERIAL INSPECTIONS)

NOT PROTECTIVELY MARKED

**COPYRIGHT**  
Reproduced from Ordnance Survey map with the permission of Ordnance Survey on behalf of the controller of Her Majesty's Stationery Office © Crown Copyright (2021). All Rights reserved. NNB GenCo 0100060408.




**DOCUMENT:**  
SIZEWELL C BAT LICENCE

**DRAWING TITLE:**  
MDS TREE SURVEY RESULTS  
SHEET 5 OF 14

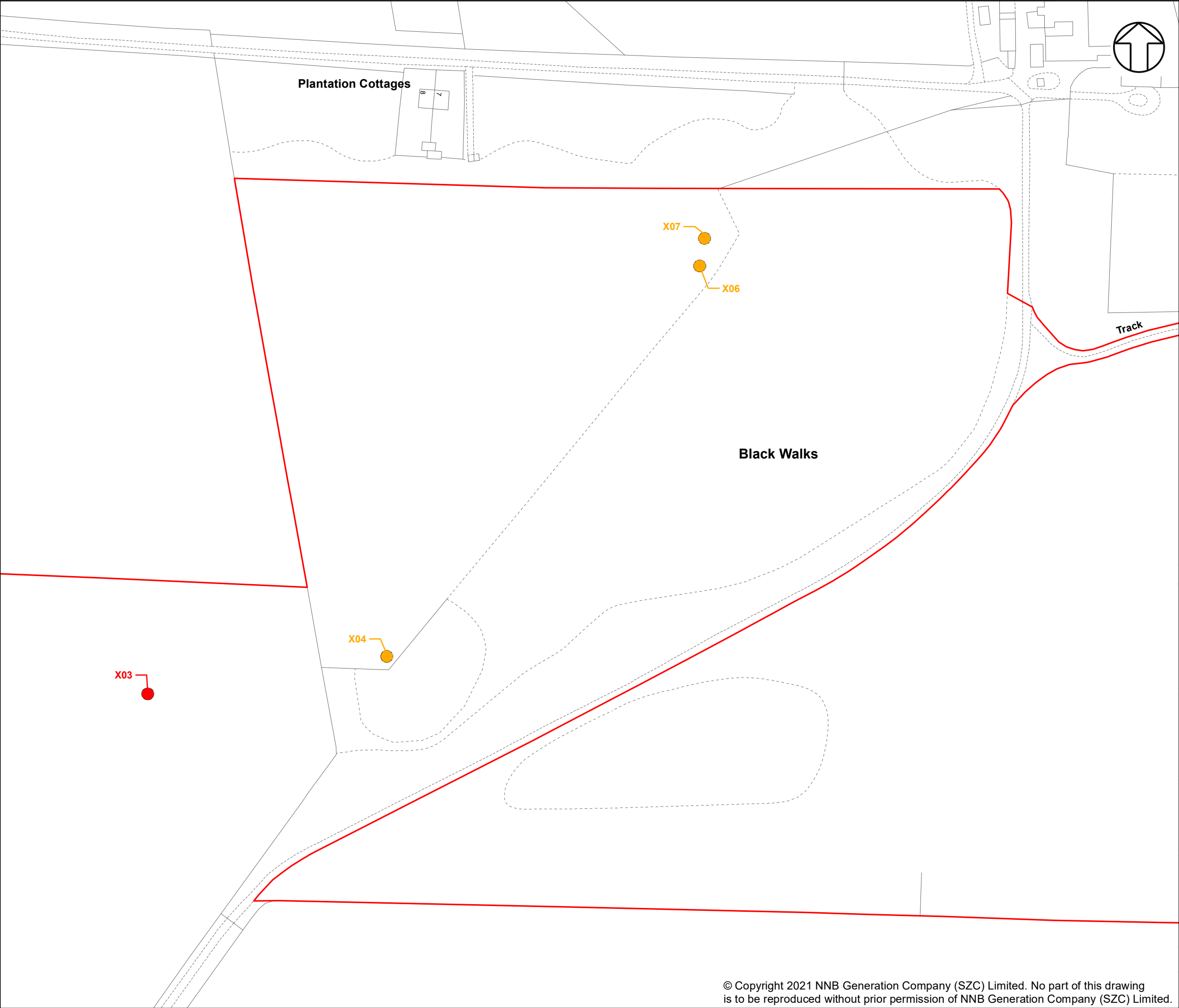
**DRAWING NO:**  
FIGURE C6ii

DATE:	DRAWN:	SCALE:	REV:
JULY 2021	Y.G.	1:1,500 @A3	01



© Copyright 2021 NNB Generation Company (SZC) Limited. No part of this drawing is to be reproduced without prior permission of NNB Generation Company (SZC) Limited.





**KEY**

- SIZEWELL C MAIN DEVELOPMENT SITE BOUNDARY
- DEMARCATION LINE

**TREES SURVEYED WITHIN VEGETATION REMOVAL ZONES**

- HIGH POTENTIAL
- MODERATE POTENTIAL
- LOW POTENTIAL
- CONFIRMED ROOST
- NEGLECTIBLE POTENTIAL

SIZEWELL MARSHES SSSI (UNABLE TO ACCESS FOR GLTA/AERIAL INSPECTIONS)

NOT PROTECTIVELY MARKED

**COPYRIGHT**  
Reproduced from Ordnance Survey map with the permission of Ordnance Survey on behalf of the controller of Her Majesty's Stationery Office © Crown Copyright (2021). All Rights reserved. NNB GenCo 0100060408.

**Sizewell C**  
Doing the power of good for Britain

**edf** **CGN**

DOCUMENT:  
SIZEWELL C BAT LICENCE

DRAWING TITLE:  
MDS TREE SURVEY RESULTS  
SHEET 6 OF 14

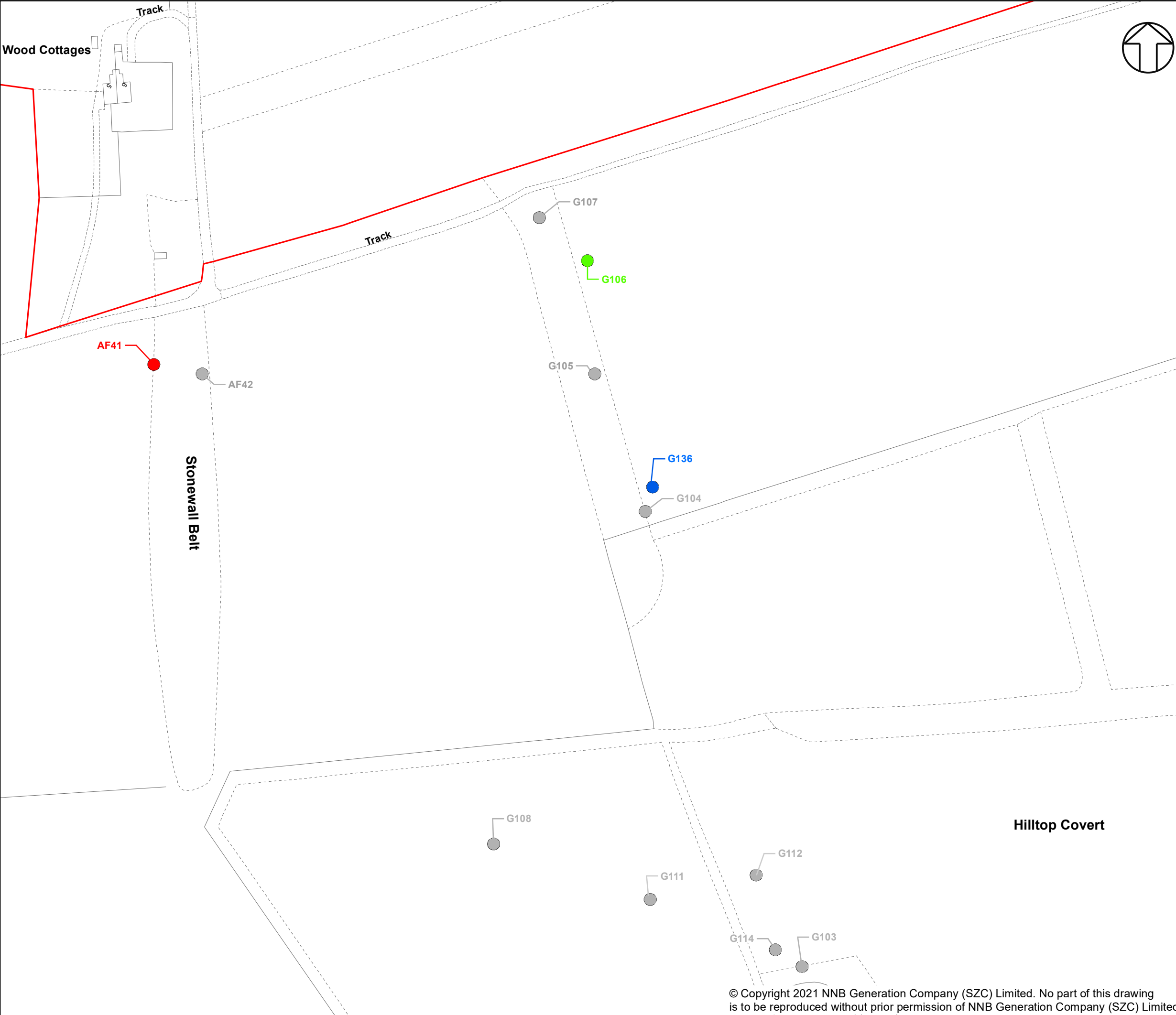
DRAWING NO:  
FIGURE C6ii

DATE: JULY 2021	DRAWN: Y.G.	SCALE: 1:1,500 @A3	REV: 01
--------------------	----------------	-----------------------	------------

SCALE BAR

0 10 20 30 40 50 M





- KEY**
- SIZEWELL C MAIN DEVELOPMENT SITE BOUNDARY
  - DEMARCATION LINE
  - TREES SURVEYED WITHIN VEGETATION REMOVAL ZONES**
  - HIGH POTENTIAL
  - MODERATE POTENTIAL
  - LOW POTENTIAL
  - CONFIRMED ROOST
  - NEGLECTIBLE POTENTIAL
  - SIZEWELL MARSHES SSSI (UNABLE TO ACCESS FOR GLTA/AERIAL INSPECTIONS)

NOT PROTECTIVELY MARKED

**COPYRIGHT**  
Reproduced from Ordnance Survey map with the permission of Ordnance Survey on behalf of the controller of Her Majesty's Stationery Office © Crown Copyright (2021). All Rights reserved. NNB GenCo 0100060408.




**DOCUMENT:**  
SIZEWELL C BAT LICENCE

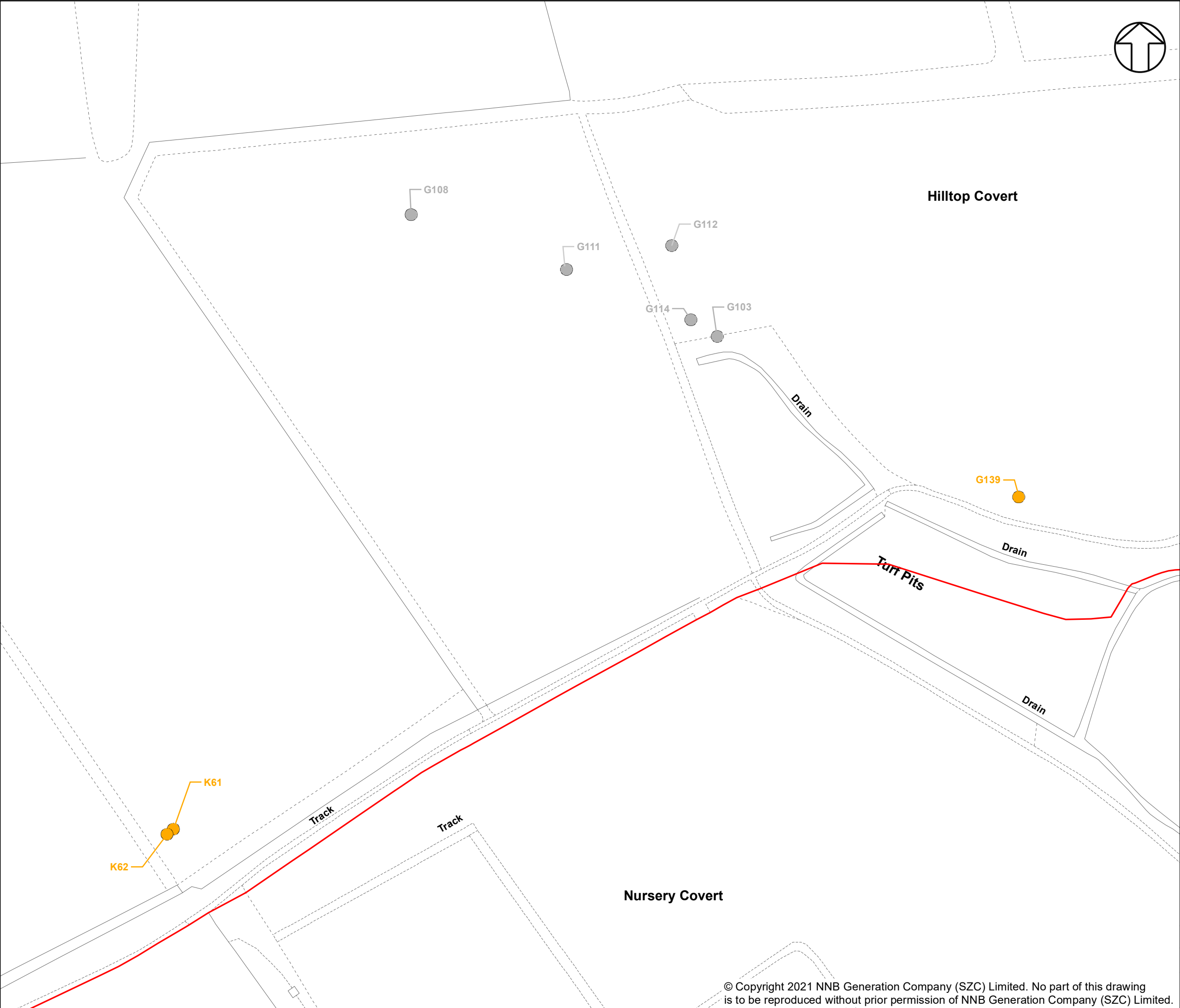
**DRAWING TITLE:**  
MDS TREE SURVEY RESULTS  
SHEET 7 OF 14

**DRAWING NO:**  
FIGURE C6ii

DATE:	DRAWN:	SCALE :	REV:
JULY 2021	Y.G.	1:1,500 @A3	01







- KEY**
- SIZEWELL C MAIN DEVELOPMENT SITE BOUNDARY
  - DEMARCATION LINE
  - TREES SURVEYED WITHIN VEGETATION REMOVAL ZONES**
  - HIGH POTENTIAL
  - MODERATE POTENTIAL
  - LOW POTENTIAL
  - CONFIRMED ROOST
  - NEGLIGIBLE POTENTIAL
  - SIZEWELL MARSHES SSSI (UNABLE TO ACCESS FOR GLTA/AERIAL INSPECTIONS)

NOT PROTECTIVELY MARKED

**COPYRIGHT**  
Reproduced from Ordnance Survey map with the permission of Ordnance Survey on behalf of the controller of Her Majesty's Stationery Office © Crown Copyright (2021). All Rights reserved. NNB GenCo 0100060408.

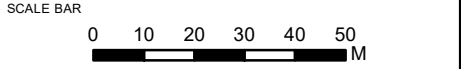


**DOCUMENT:**  
SIZEWELL C BAT LICENCE

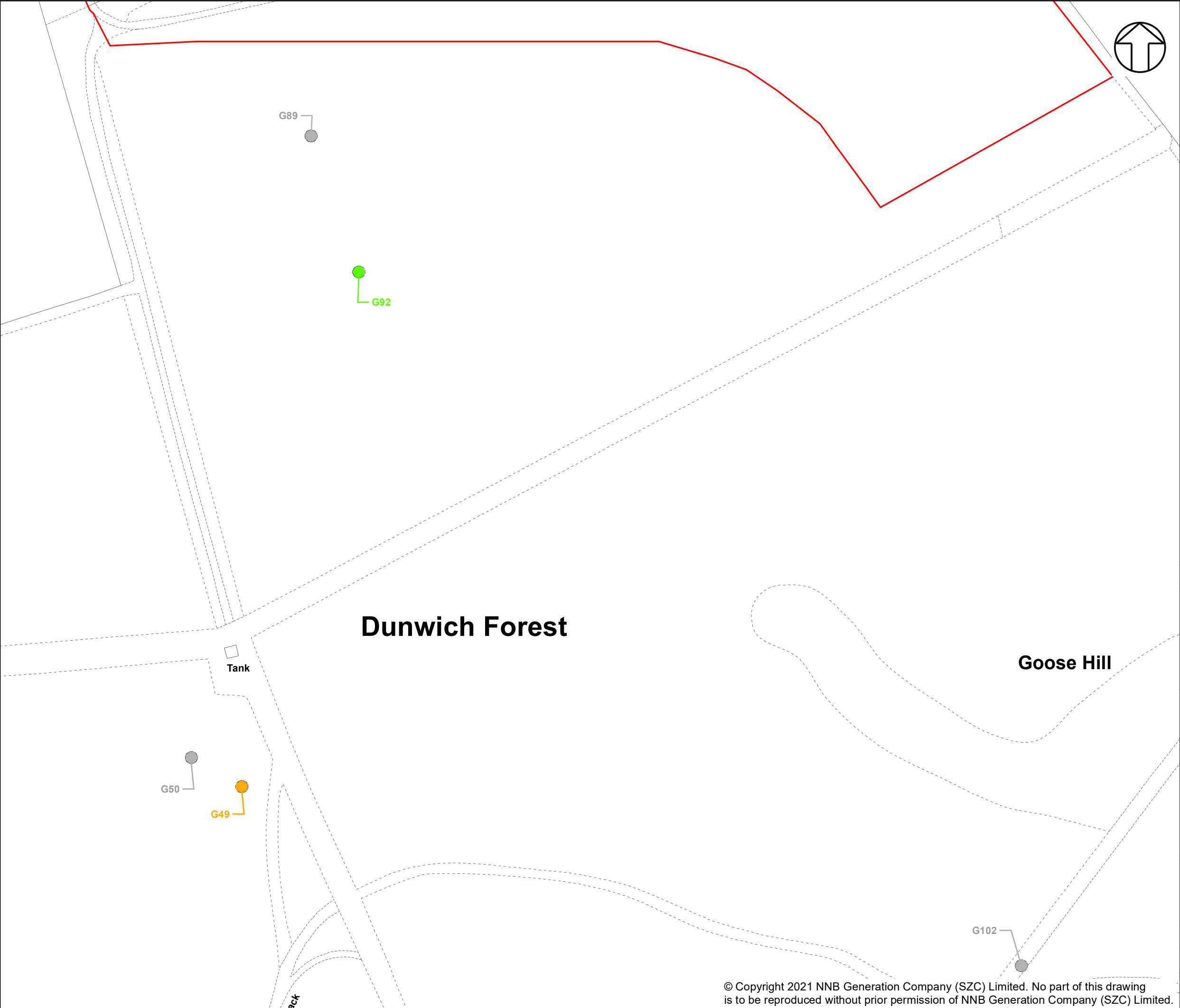
**DRAWING TITLE:**  
MDS TREE SURVEY RESULTS  
SHEET 8 OF 14

**DRAWING NO:**  
FIGURE C6ii

DATE:	DRAWN:	SCALE :	REV:
JULY 2021	Y.G.	1:1,500 @A3	01







**KEY**

— SIZEWELL C MAIN DEVELOPMENT SITE BOUNDARY

- - - - DEMARCATION LINE

**TREES SURVEYED WITHIN VEGETATION REMOVAL ZONES**

- HIGH POTENTIAL
- MODERATE POTENTIAL
- LOW POTENTIAL
- CONFIRMED ROOST
- NEGLIGIBLE POTENTIAL

■ SIZEWELL MARSHES SSSI (UNABLE TO ACCESS FOR GLTA/AERIAL INSPECTIONS)

NOT PROTECTIVELY MARKED

**COPYRIGHT**

Reproduced from Ordnance Survey map with the permission of Ordnance Survey on behalf of the controller of Her Majesty's Stationery Office © Crown Copyright (2021). All Rights reserved. NNB GenCo 0100060408.

DOCUMENT:

SIZEWELL C BAT LICENCE

DRAWING TITLE:

MDS TREE SURVEY RESULTS  
SHEET 9 OF 14

DRAWING NO:

FIGURE C6ii

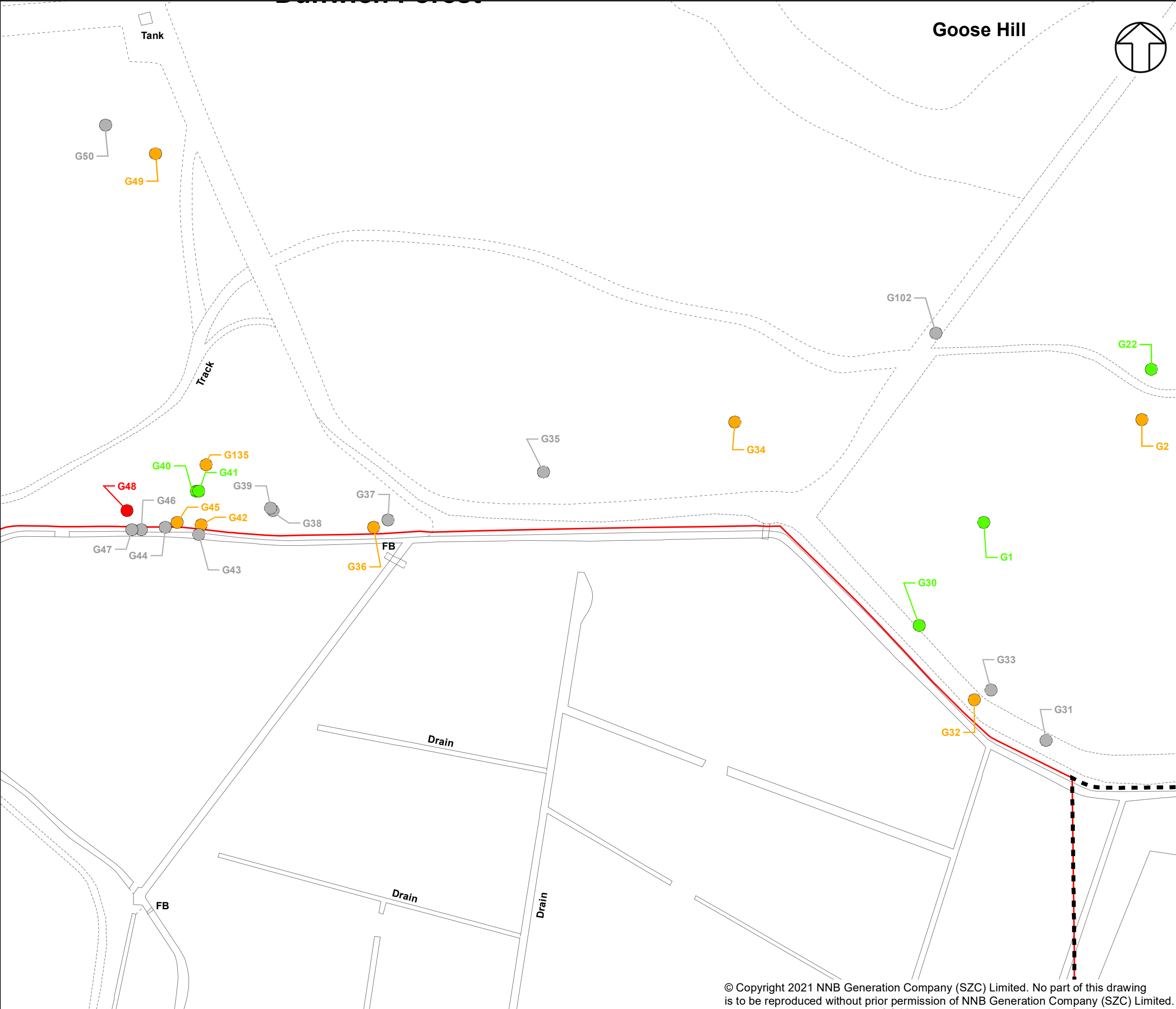
DATE:	DRAWN:	SCALE :	REV:
JULY 2021	Y.G.	1:1,500 @A3	01

SCALE BAR

0 10 20 30 40 50 M

© Copyright 2021 NNB Generation Company (SZC) Limited. No part of this drawing is to be reproduced without prior permission of NNB Generation Company (SZC) Limited.








**KEY**

- SIZEWELL C MAIN DEVELOPMENT SITE BOUNDARY
- DEMARCATION LINE
- TREES SURVEYED WITHIN VEGETATION REMOVAL ZONES**
- HIGH POTENTIAL
- MODERATE POTENTIAL
- LOW POTENTIAL
- CONFIRMED ROOST
- NEGLECTIBLE POTENTIAL
- SIZEWELL MARSHES SSSI (UNABLE TO ACCESS FOR GLTA/AERIAL INSPECTIONS)

NOT PROTECTIVELY MARKED

**COPYRIGHT**  
Reproduced from Ordnance Survey map with the permission of Ordnance Survey on behalf of the controller of Her Majesty's Stationary Office © Crown Copyright (2021). All Rights reserved. NNB GenCo 0100060408.

  
Doing the power of good for Britain

DOCUMENT:  
SIZEWELL C BAT LICENCE

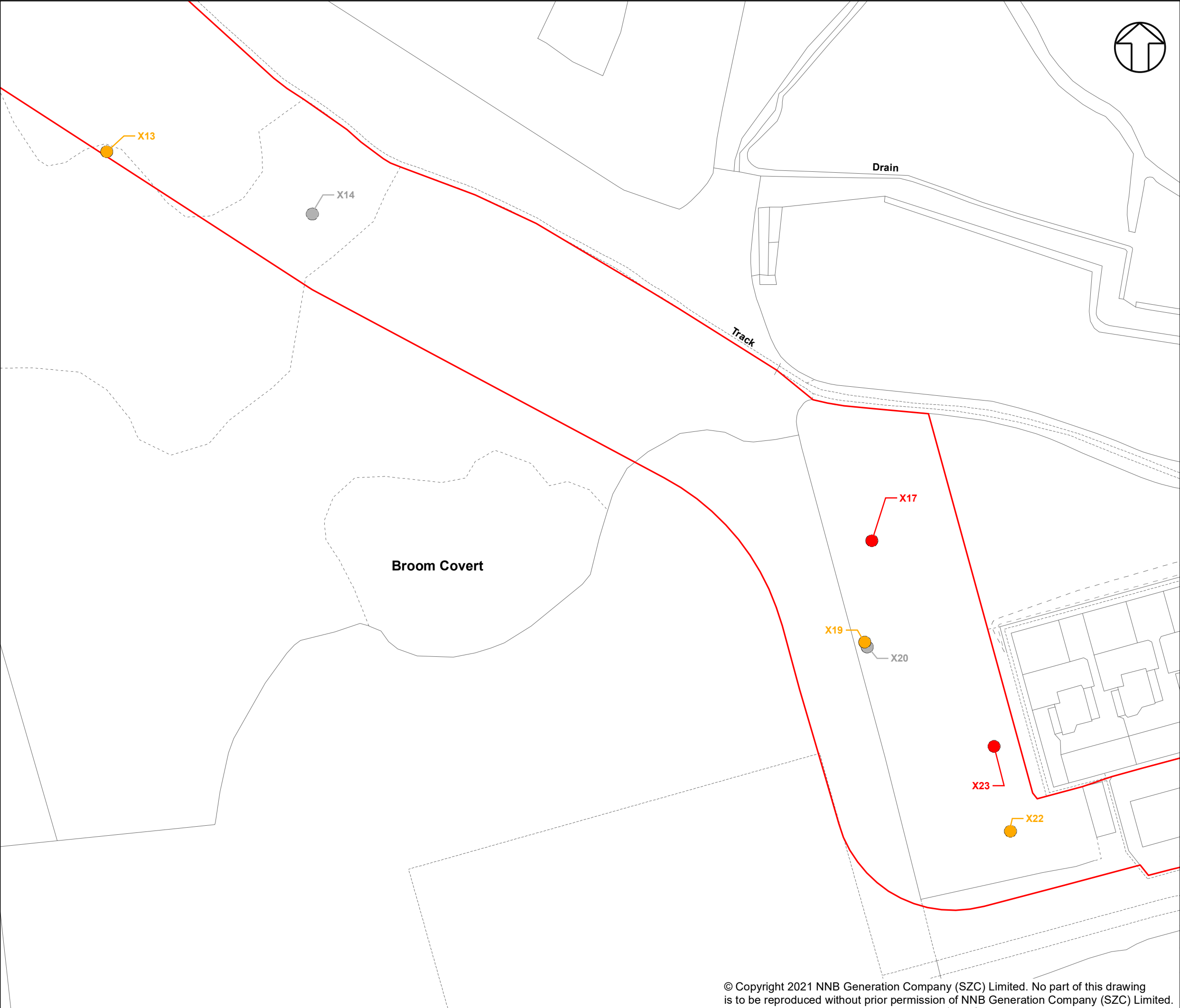
DRAWING TITLE:  
MDS TREE SURVEY RESULTS  
SHEET 10 OF 14

DRAWING NO:  
FIGURE C6ii

DATE: JULY 2021	DRAWN: Y.G.	SCALE: 1:1,500 @A3	REV: 01
--------------------	----------------	-----------------------	------------

SCALE BAR  
0 10 20 30 40 50 M





**KEY**

- SIZEWELL C MAIN DEVELOPMENT SITE BOUNDARY
- DEMARCATION LINE
- TREES SURVEYED WITHIN VEGETATION REMOVAL ZONES**
- HIGH POTENTIAL
- MODERATE POTENTIAL
- LOW POTENTIAL
- CONFIRMED ROOST
- NEGLIGIBLE POTENTIAL
- SIZEWELL MARSHES SSSI (UNABLE TO ACCESS FOR GLTA/AERIAL INSPECTIONS)

NOT PROTECTIVELY MARKED

**COPYRIGHT**  
Reproduced from Ordnance Survey map with the permission of Ordnance Survey on behalf of the controller of Her Majesty's Stationery Office © Crown Copyright (2021). All Rights reserved. NNB GenCo 0100060408.



Doing the power of good for Britain

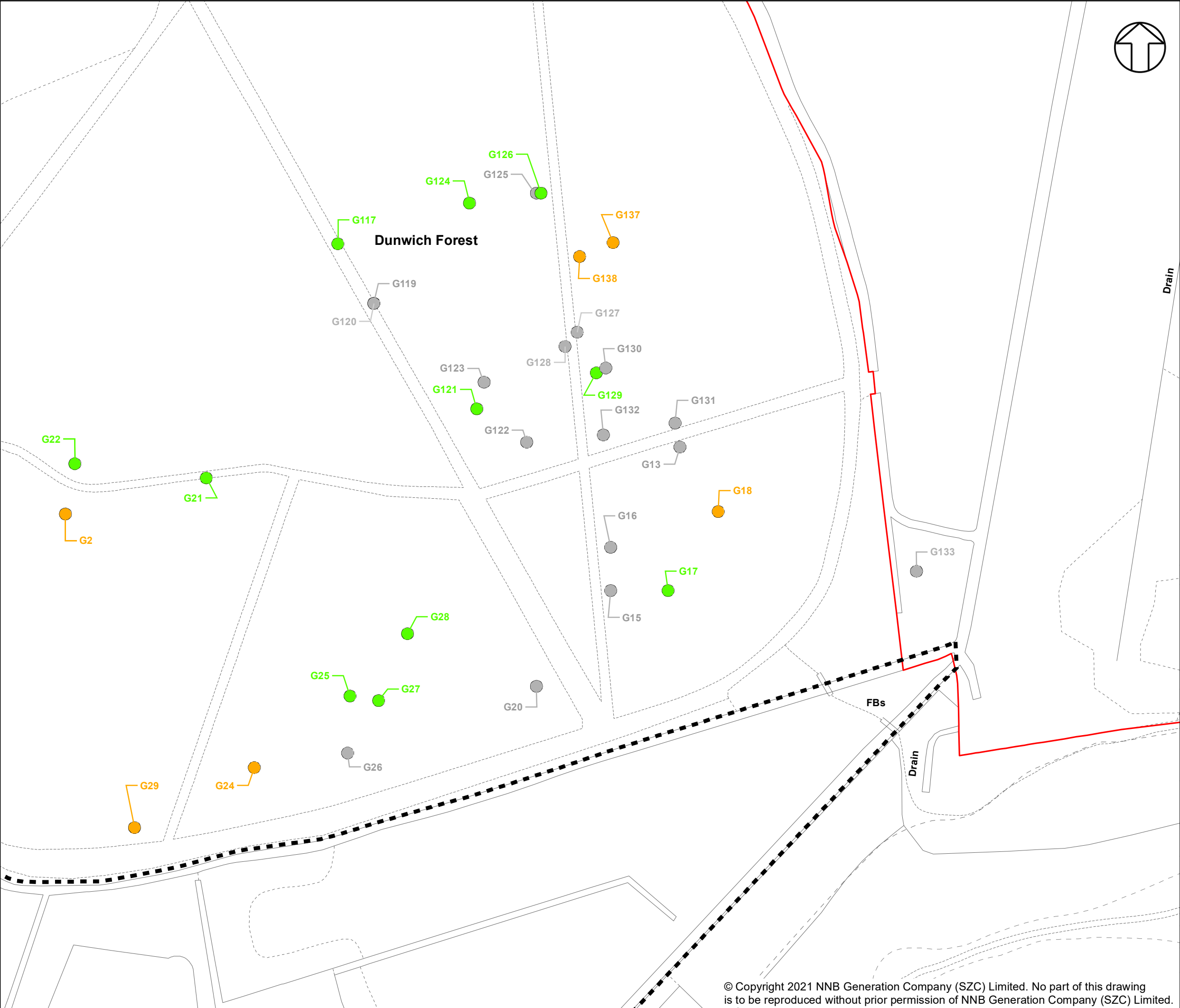


**DOCUMENT:**  
SIZEWELL C BAT LICENCE

**DRAWING TITLE:**  
MDS TREE SURVEY RESULTS  
SHEET 11 OF 14

<b>DRAWING NO:</b> FIGURE C6ii			
<b>DATE:</b> JULY 2021	<b>DRAWN:</b> Y.G.	<b>SCALE:</b> 1:1,500 @A3	<b>REV:</b> 01
<b>SCALE BAR</b> 0 10 20 30 40 50 M			





- KEY**
- SIZEWELL C MAIN DEVELOPMENT SITE BOUNDARY
  - DEMARCATION LINE
  - TREES SURVEYED WITHIN VEGETATION REMOVAL ZONES**
  - HIGH POTENTIAL
  - MODERATE POTENTIAL
  - LOW POTENTIAL
  - CONFIRMED ROOST
  - NEGLECTIBLE POTENTIAL
  - SIZEWELL MARSHES SSSI (UNABLE TO ACCESS FOR GLTA/AERIAL INSPECTIONS)

NOT PROTECTIVELY MARKED

**COPYRIGHT**  
Reproduced from Ordnance Survey map with the permission of Ordnance Survey on behalf of the controller of Her Majesty's Stationary Office © Crown Copyright (2021). All Rights reserved. NNB GenCo 0100060408.




**DOCUMENT:**  
SIZEWELL C BAT LICENCE

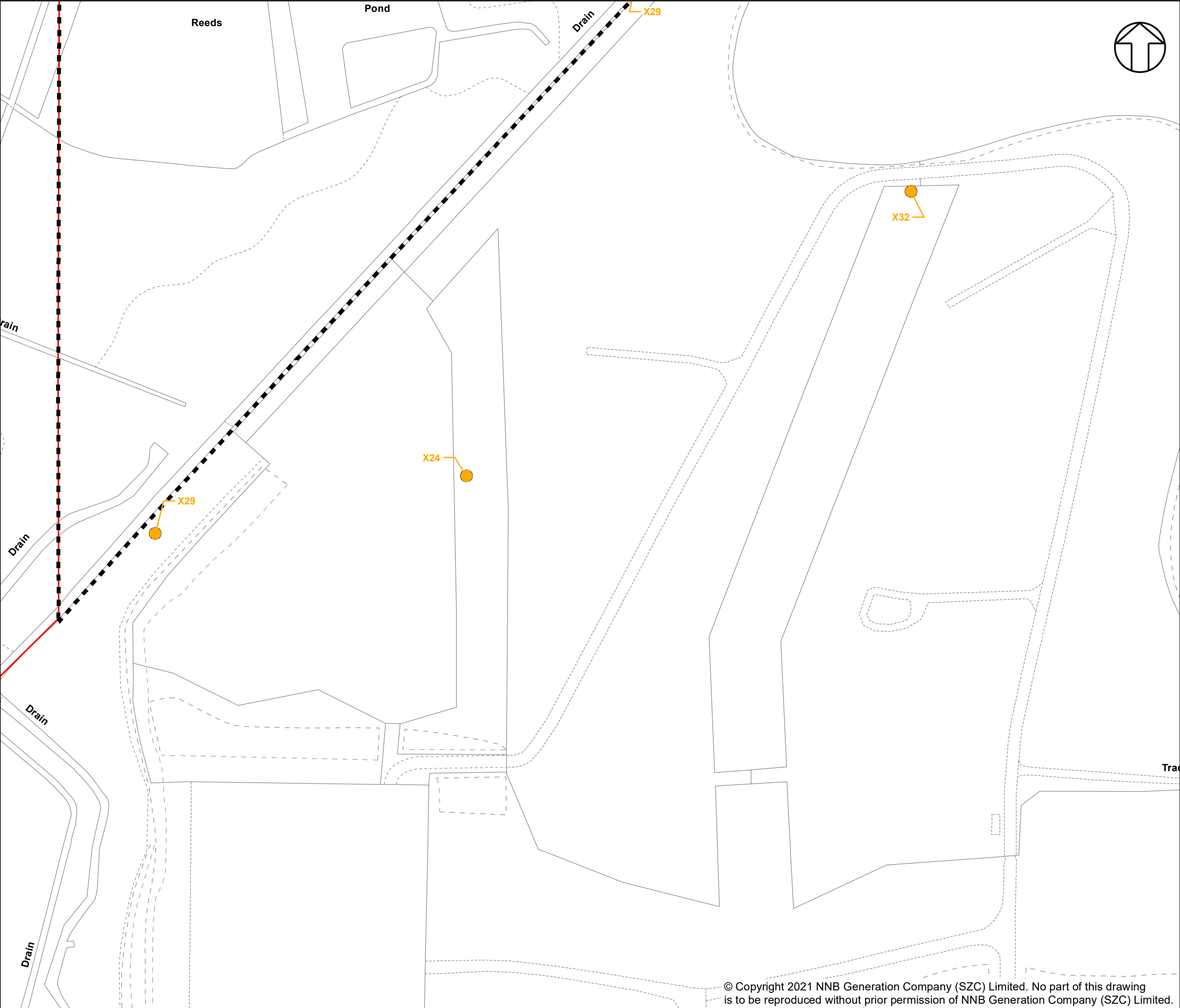
**DRAWING TITLE:**  
MDS TREE SURVEY RESULTS  
SHEET 12 OF 14

**DRAWING NO:**  
FIGURE C6ii

DATE:	DRAWN:	SCALE:	REV:
JULY 2021	Y.G.	1:1,500 @A3	01







KEY

SIZEWELL C MAIN DEVELOPMENT SITE BOUNDARY

DEMARCATION LINE

TREES SURVEYED WITHIN VEGETATION REMOVAL ZONES

HIGH POTENTIAL

MODERATE POTENTIAL

LOW POTENTIAL

CONFIRMED ROOST

NEGLIGIBLE POTENTIAL

SIZEWELL MARSHES SSSI (UNABLE TO ACCESS FOR GLTA/AERIAL INSPECTIONS)

NOT PROTECTIVELY MARKED

COPYRIGHT  
Reproduced from Ordnance Survey map with the permission of Ordnance Survey on behalf of the controller of Her Majesty's Stationery Office © Crown Copyright (2021). All Rights reserved. NNB GenCo 0100060408.

Sizewell C

Doing the power of good for Britain

EDF


CGN

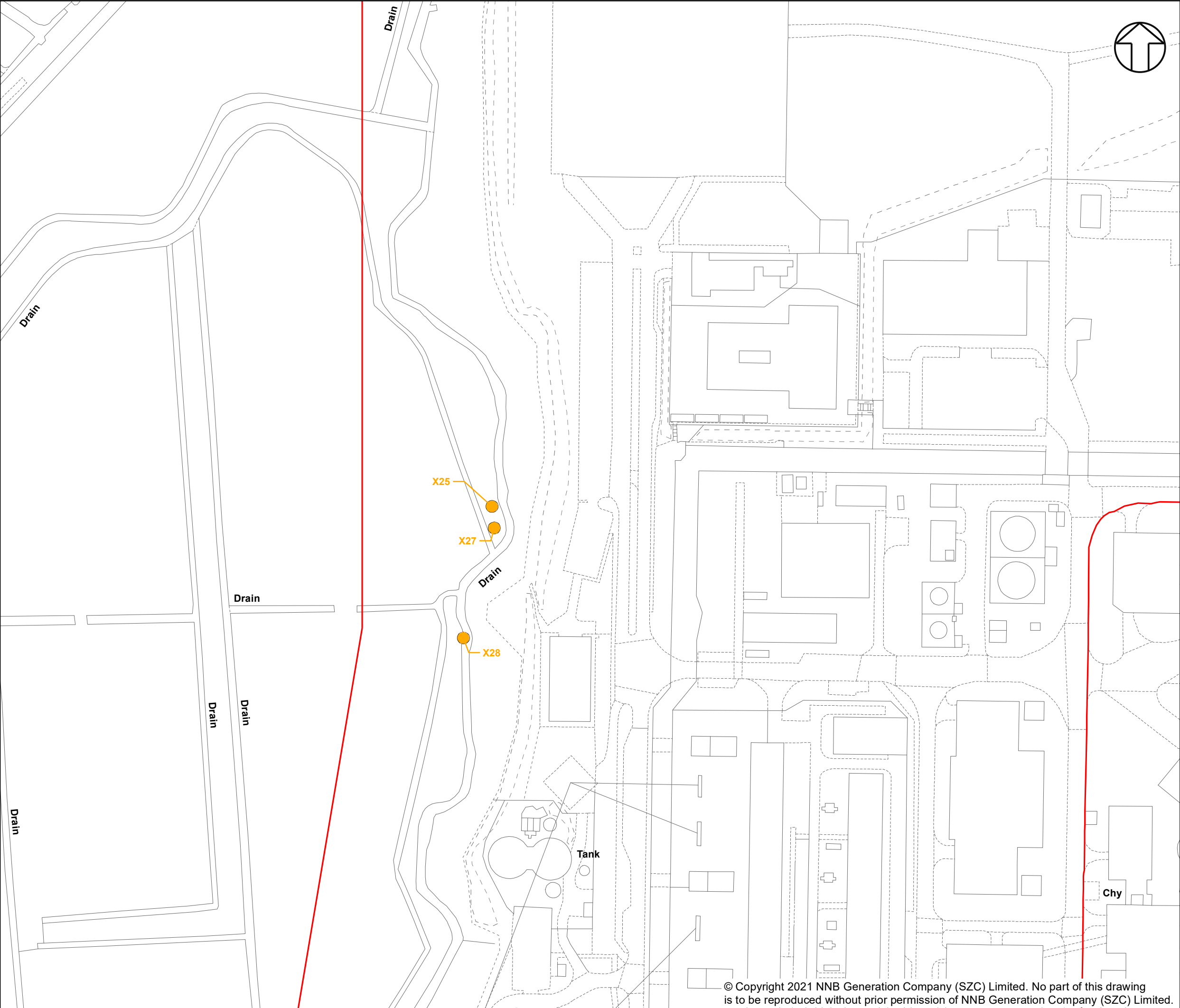
DOCUMENT:  
SIZEWELL C BAT LICENCE

DRAWING TITLE:  
MDS TREE SURVEY RESULTS  
SHEET 13 OF 14

DRAWING NO:  
FIGURE C6ii

DATE:	DRAWN:	SCALE :	REV:
JULY 2021	Y.G.	1:1,500 @A3	01





- KEY**
- SIZEWELL C MAIN DEVELOPMENT SITE BOUNDARY
  - DEMARCATION LINE
  - TREES SURVEYED WITHIN VEGETATION REMOVAL ZONES**
  - HIGH POTENTIAL
  - MODERATE POTENTIAL
  - LOW POTENTIAL
  - CONFIRMED ROOST
  - NEGLECTIBLE POTENTIAL
  - SIZEWELL MARSHES SSSI (UNABLE TO ACCESS FOR GLTA/AERIAL INSPECTIONS)

NOT PROTECTIVELY MARKED

**COPYRIGHT**  
Reproduced from Ordnance Survey map with the permission of Ordnance Survey on behalf of the controller of Her Majesty's Stationery Office © Crown Copyright (2021). All Rights reserved. NNB GenCo 0100060408.




**DOCUMENT:**  
SIZEWELL C BAT LICENCE

**DRAWING TITLE:**  
MDS TREE SURVEY RESULTS  
SHEET 14 OF 14

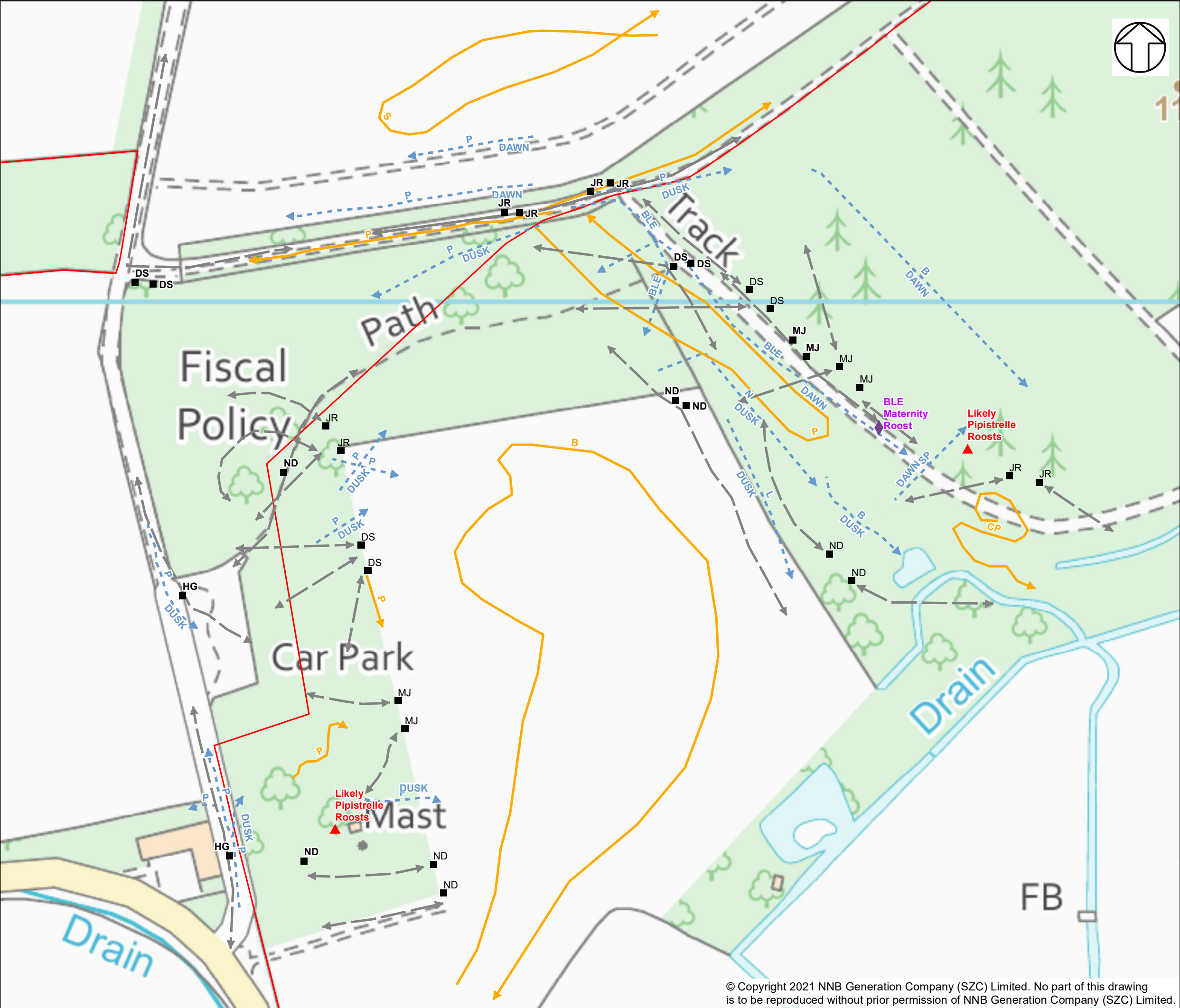
**DRAWING NO:**  
FIGURE C6ii

**DATE:** JULY 2021 **DRAWN:** Y.G. **SCALE:** 1:1,500 @A3 **REV:** 01



© Copyright 2021 NNB Generation Company (SZC) Limited. No part of this drawing is to be reproduced without prior permission of NNB Generation Company (SZC) Limited.





NOTES

KEY

SIZEWELL C MAIN DEVELOPMENT SITE BOUNDARY

DEMARCATION LINE

INDICATIVE SURVEYOR MOVEMENTS

SURVEYOR STARTING POSITION

LIKELY PIPISTRELLE ROOST

BAT ROOST

BEHAVIOUR

Commuting

Foraging

KEY

B - BARBASTELLE

BLE - BROWN LONG-EARED

CP - COMMON PIPISTRELLE

L - LEISLER

N - NOCTULE

P - PIPISTRELLE SPECIES

S - SEROTINE

SP - SOPRANO PIPISTRELLE

KEY FOR SURVEYOR STARTING POSITION

DS - DUNCAN SWEETING

ND - NICK DOWNS

HG - HENRY GUNNING

MJ - MARIELLE JAMES

JR - JAMES ROWLAND

AK - ALISTAIR KILLINGSWORTH

AP - ANA PINO BLANCO

NOT PROTECTIVELY MARKED

COPYRIGHT

Reproduced from Ordnance Survey map with the permission of Ordnance Survey on behalf of the controller of Her Majesty's Stationary Office © Crown Copyright (2021). All Rights reserved. NNB GenCo 0100060408.

Sizewell C

Doing the power of good for Britain

edf

CGN

DOCUMENT:

SIZEWELL C BAT LICENCE

DRAWING TITLE:

MDS FISCAL POLICY BACKTRACKING RESULTS

DRAWING NO:

FIGURE C6iii

DATE:

JULY 2021

DRAWN:

Y.G.

SCALE:

1:1,500 @A3

REV:

01

SCALE BAR

0

10

20

30

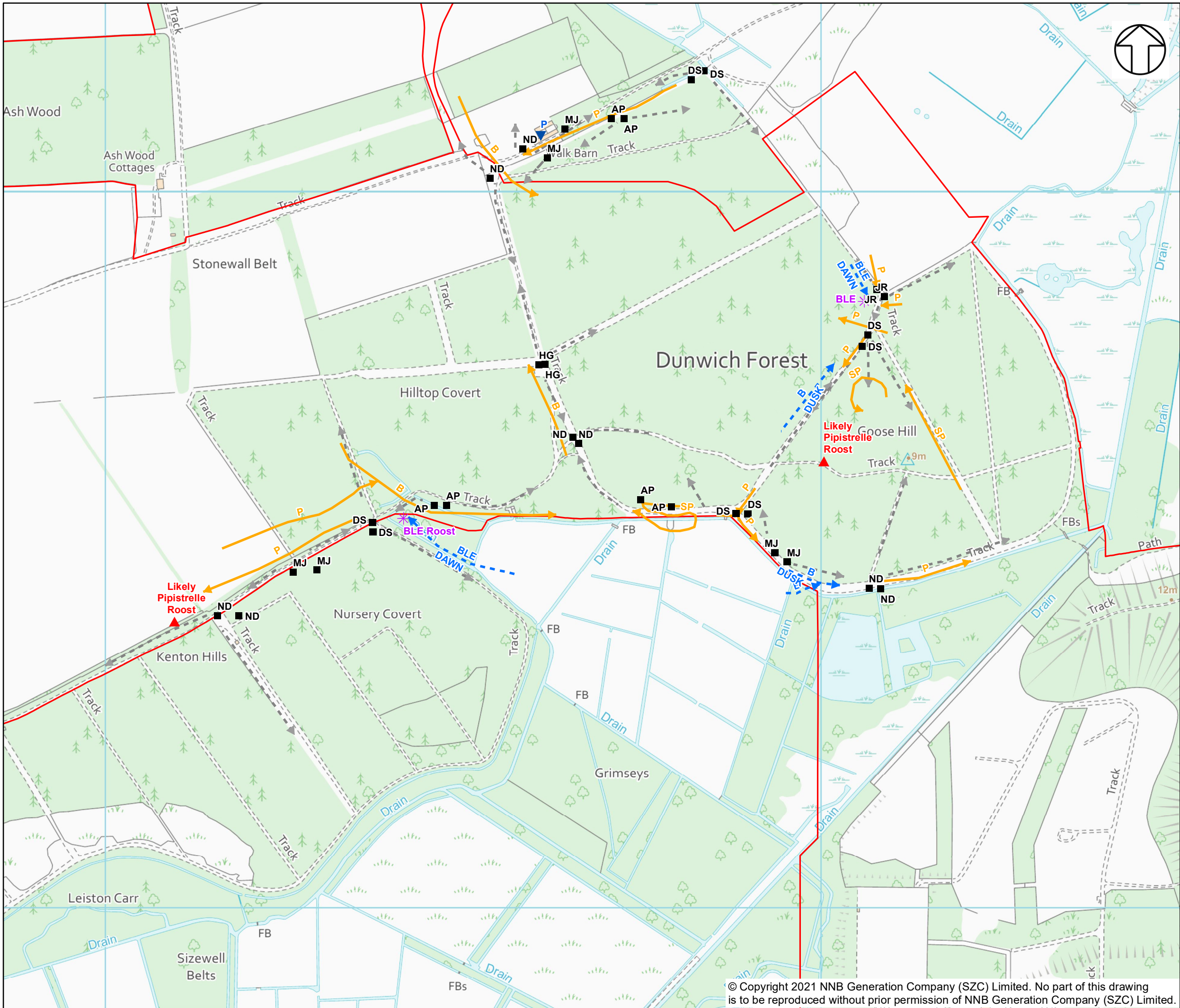
40

50

M

© Copyright 2021 NNB Generation Company (SZC) Limited. No part of this drawing is to be reproduced without prior permission of NNB Generation Company (SZC) Limited.





NOTES

KEY

- MAIN DEVELOPMENT SITE**
- SIZEWELL C MAIN DEVELOPMENT SITE BOUNDARY
  - - - DEMARCATION LINE
  - SURVEYOR STARTING POSITIONS
  - ▲ LIKELY PIPISTRELLE ROOST
  - ▼ BUILDING ROOST
  - ✱ TREE ROOST
  - INDICATIVE SURVEYOR MOVEMENTS
- BEHAVIOUR**
- COMMUTING
  - FORAGING

KEY

- B - BARBASTELLE
- BLE - BROWN LONG-EARED
- P - PIPISTRELLE SPECIES
- SP - SOPRANO PIPISTRELLE

KEY FOR SURVEYOR

- DS - DUNCAN SWEETING
- ND - NICK DOWNS
- HG - HENRY GUNNING
- MJ - MARIELLE JAMES
- JR - JAMES ROWLAND
- AK - ALISTAIR KILLINGSWORTH
- AP - ANA PINO BLANCO

NOT PROTECTIVELY MARKED

**COPYRIGHT**  
Reproduced from Ordnance Survey map with the permission of Ordnance Survey on behalf of the controller of Her Majesty's Stationary Office © Crown Copyright (2021). All Rights reserved. NNB GenCo 0100060408.



**DOCUMENT:**  
SIZEWELL C BAT LICENCE

**DRAWING TITLE:**  
MDS GOOSE HILL BACKTRACKING RESULTS


**DRAWING NO:**  
FIGURE C6iv

**DATE:**  
JULY 2021

**DRAWN:**  
Y.G.

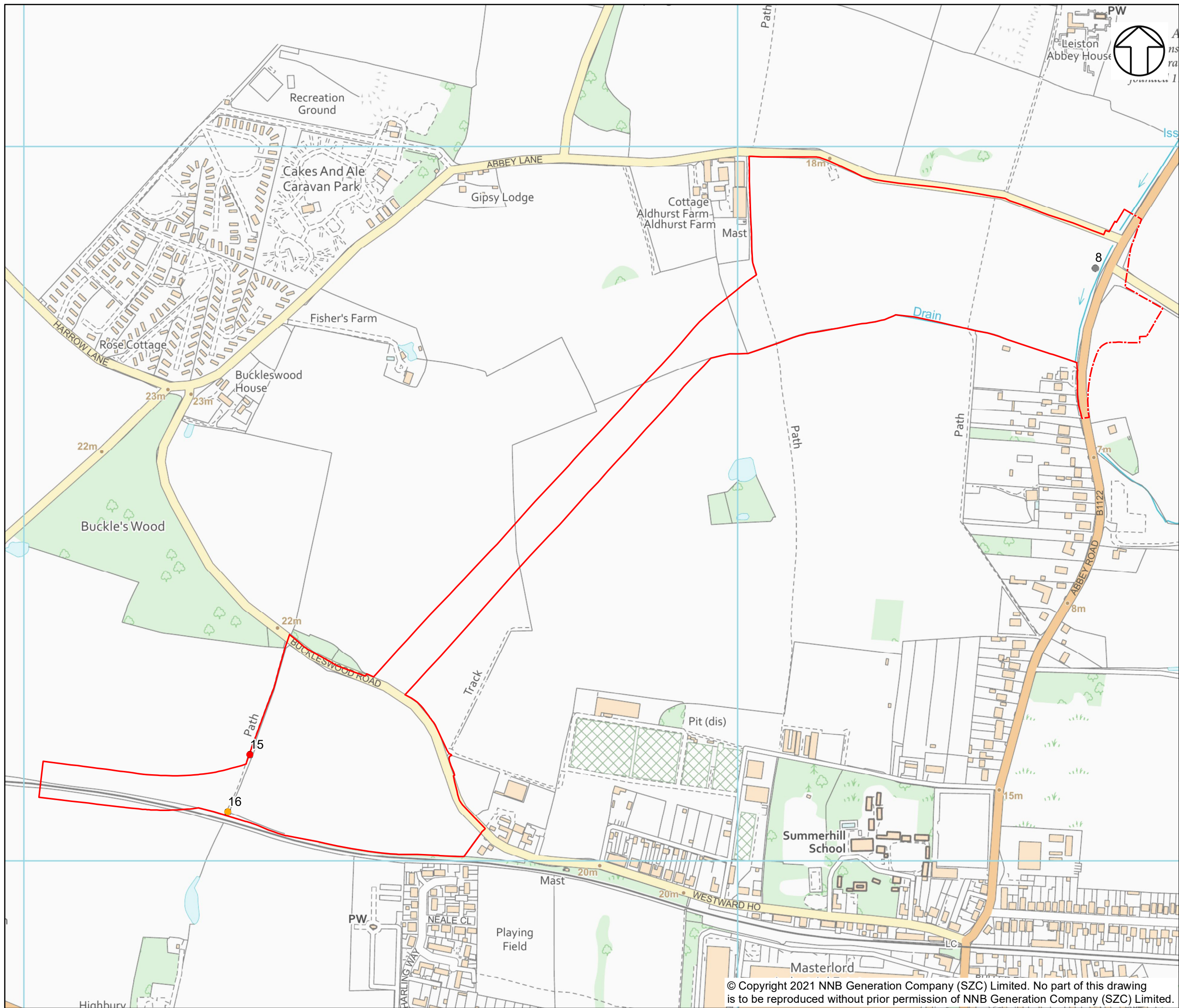
**SCALE:**  
1:5,000 @A3

**SCALE BAR**



© Copyright 2021 NNB Generation Company (SZC) Limited. No part of this drawing is to be reproduced without prior permission of NNB Generation Company (SZC) Limited.





NOTES

KEY

- GREEN RAIL ROUTE DEVELOPMENT
- SITE BOUNDARY
- VOLUME 9 ASSESSMENT AREA
- HIGH POTENTIAL
- MODERATE POTENTIAL
- NEGLECTIBLE POTENTIAL

NOT PROTECTIVELY MARKED

COPYRIGHT  
Reproduced from Ordnance Survey map with the permission of Ordnance Survey on behalf of the controller of Her Majesty's Stationary Office © Crown Copyright (2021). All Rights reserved. NNB GenCo 0100060408.




DOCUMENT:  
SIZEWELL C BAT LICENCE

DRAWING TITLE:  
GRR TREE INSPECTION 2021 RESULTS

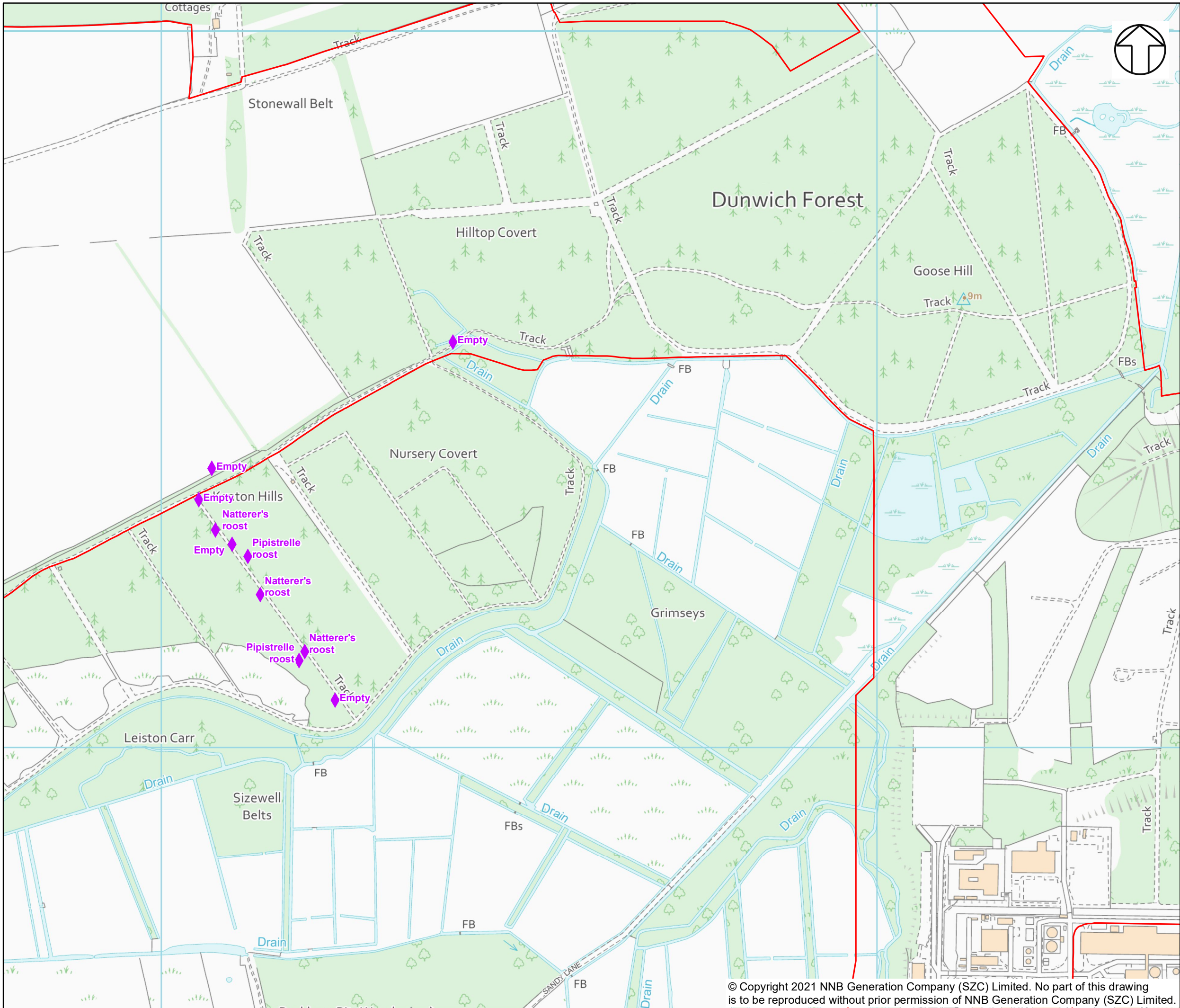
DRAWING NO:  
FIGURE C6ix

DATE: JULY 2021 DRAWN: Y.G. SCALE: 1:5,000 @A3 REV: 01



© Copyright 2021 NNB Generation Company (SZC) Limited. No part of this drawing is to be reproduced without prior permission of NNB Generation Company (SZC) Limited.





NOTES

KEY

MAIN DEVELOPMENT

- SIZEWELL C MAIN DEVELOPMENT SITE BOUNDARY
- DEMARCATION
- BAT BOX

NOT PROTECTIVELY MARKED

COPYRIGHT  
Reproduced from Ordnance Survey map with the permission of Ordnance Survey on behalf of the controller of Her Majesty's Stationary Office © Crown Copyright (2021). All Rights reserved. NNB GenCo 0100060408.




DOCUMENT:  
SIZEWELL C BAT LICENCE

DRAWING TITLE:  
MDS BAT BOX INSPECTION RESULTS

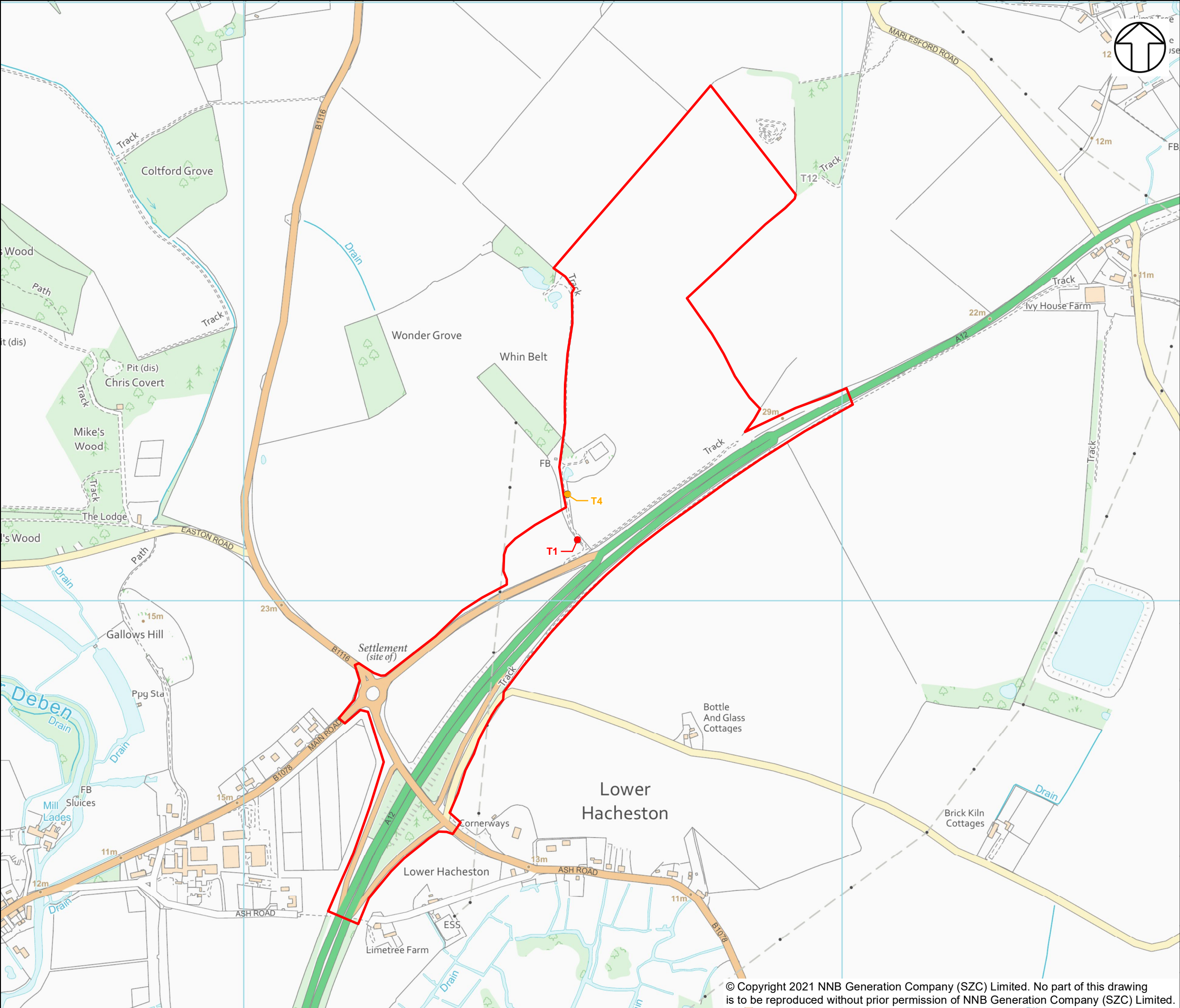
DRAWING NO:  
FIGURE C6v

DATE: JULY 2021      DRAWN: Y.G.      SCALE: 1:5,000 @A3



© Copyright 2021 NNB Generation Company (SZC) Limited. No part of this drawing is to be reproduced without prior permission of NNB Generation Company (SZC) Limited.





NOTES

KEY

SITE BOUNDARY

ROOST POTENTIAL CLASSIFICATION

- HIGH POTENTIAL
- MODERATE POTENTIAL

NOT PROTECTIVELY MARKED

COPYRIGHT

Reproduced from Ordnance Survey map with the permission of Ordnance Survey on behalf of the controller of Her Majesty's Stationary Office © Crown Copyright (2021). All Rights reserved. NNB GenCo 0100060408.

Doing the power of good for Britain

DOCUMENT:

SIZEWELL C BAT LICENCE

DRAWING TITLE:

SPR TREE INSPECTION 2021 RESULTS

DRAWING NO:

FIGURE C6viii

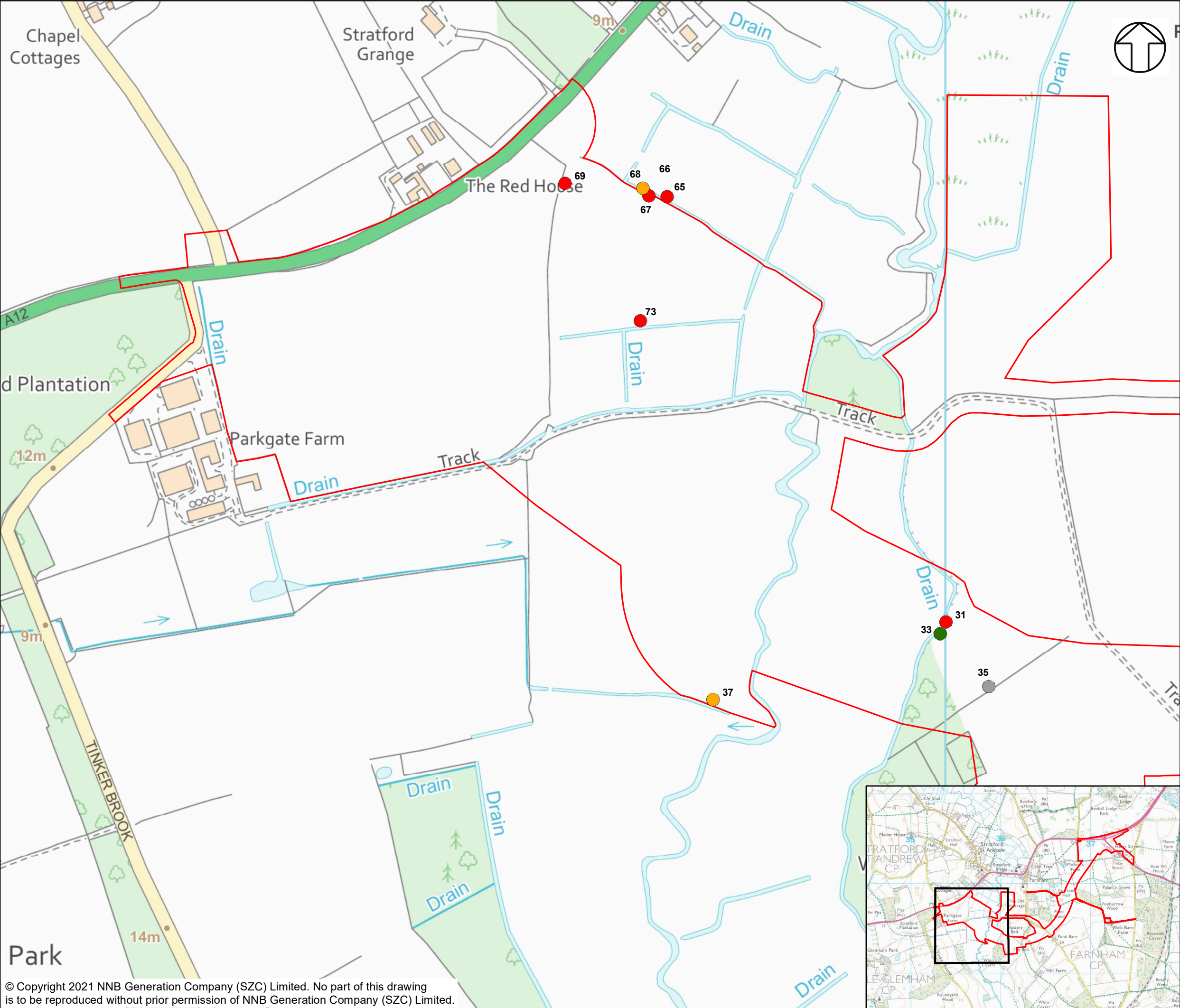
DATE:	DRAWN:	SCALE:	REV:
JULY 2021	Y.G.	1:6,000 @A3	01

SCALE BAR

0 60 120 180 240 300 M

© Copyright 2021 NNB Generation Company (SZC) Limited. No part of this drawing is to be reproduced without prior permission of NNB Generation Company (SZC) Limited.





NOTES

KEY

- TWO VILLAGE BYPASS DEVELOPMENT SITE BOUNDARY
- HIGH POTENTIAL
- LOW POTENTIAL
- MODERATE POTENTIAL
- NEGLECTIBLE POTENTIAL

NOT PROTECTIVELY MARKED

COPYRIGHT  
Reproduced from Ordnance Survey map with the permission of Ordnance Survey on behalf of the controller of Her Majesty's Stationary Office © Crown Copyright (2021). All Rights reserved. NNB GenCo 0100060408.

Doing the power of good for Britain

DOCUMENT:  
SIZEWELL C BAT LICENCE

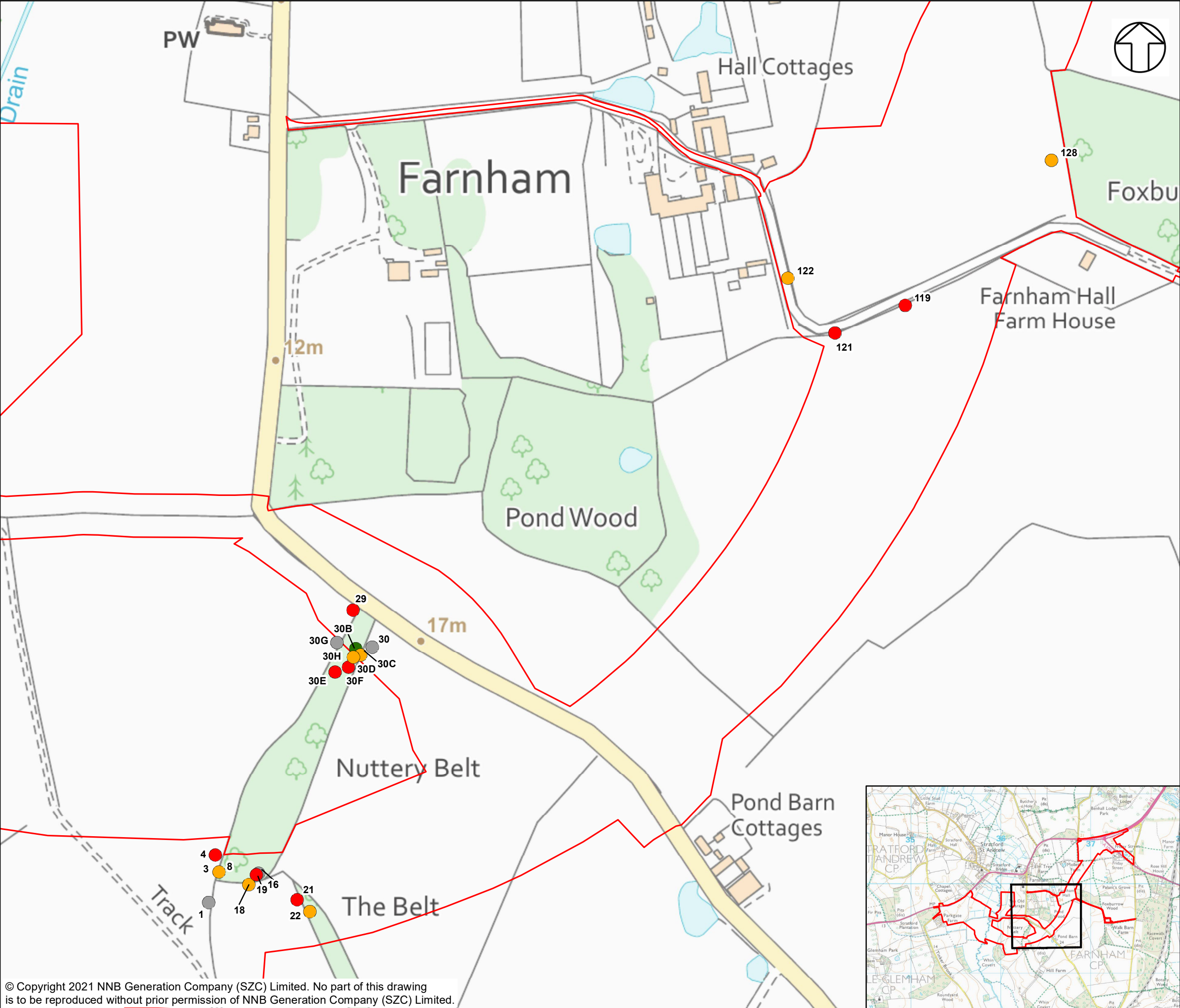
DRAWING TITLE:  
TVB TREE INSPECTION 2021 RESULTS  
SHEET 1 OF 3

DRAWING NO:  
FIGURE C6x

DATE: JULY 2021	DRAWN: Y.G.	SCALE: 1:3,250 @A3	REV: 01
--------------------	----------------	-----------------------	------------

SCALE BAR





NOTES

KEY

- TWO VILLAGE BYPASS DEVELOPMENTSITE BOUNDARY
- HIGH POTENTIAL
- LOW POTENTIAL
- MODERATE POTENTIAL
- NEGLECTIBLE POTENTIAL

NOT PROTECTIVELY MARKED

COPYRIGHT  
Reproduced from Ordnance Survey map with the permission of Ordnance Survey on behalf of the controller of Her Majesty's Stationary Office © Crown Copyright (2021). All Rights reserved. NNB GenCo 0100060408.

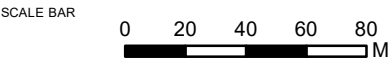


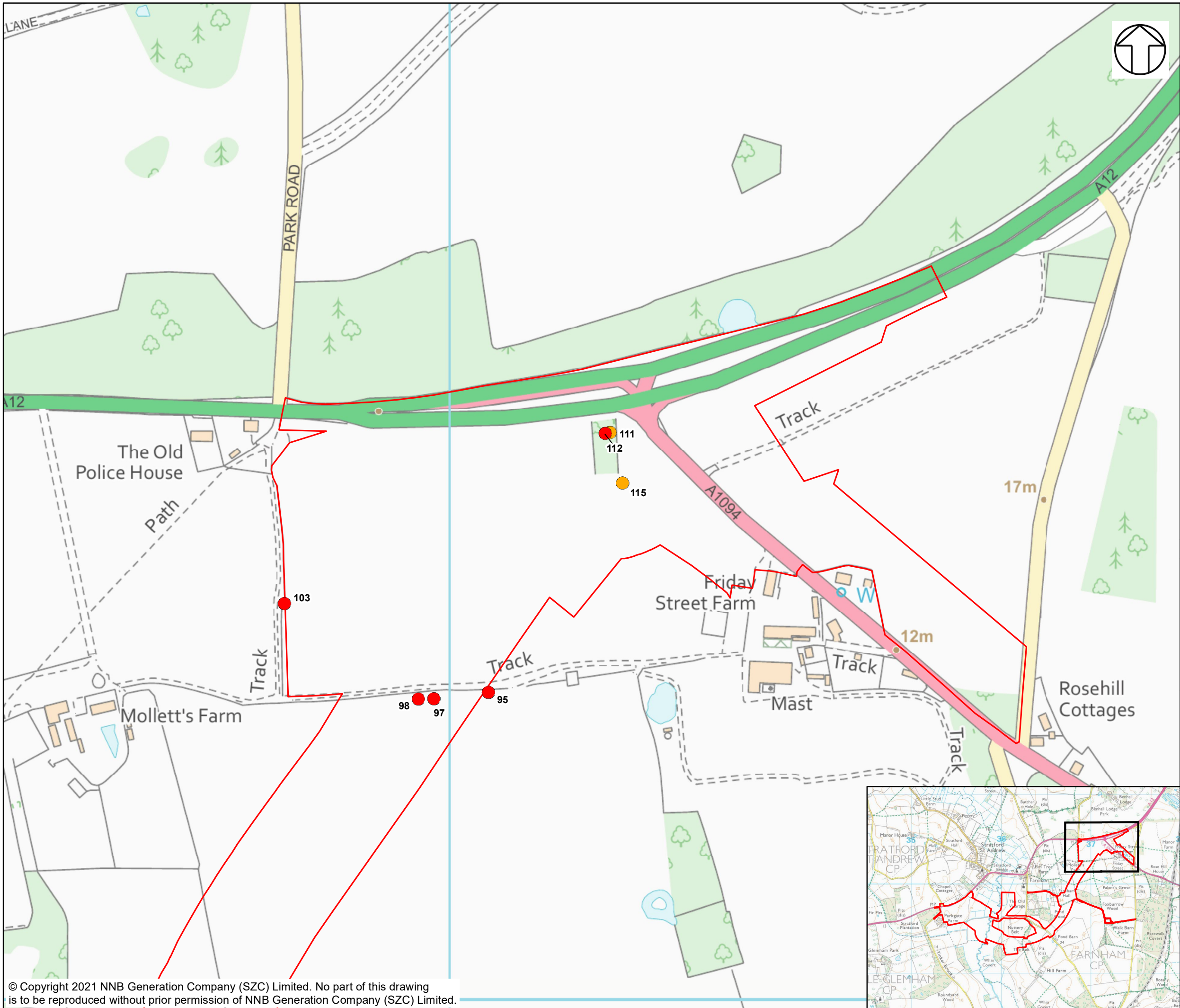
DOCUMENT:  
SIZEWELL C BAT LICENCE

DRAWING TITLE:  
TVB TREE INSPECTION 2021 RESLUTS  
SHEET 2 OF 3

DRAWING NO:  
FIGURE C6x

DATE: JULY 2021    DRAWN: Y.G.    SCALE: 1:2,500 @A3    REV: 01





NOTES

KEY

- TWO VILLAGE BYPASS DEVELOPMENT SITE BOUNDARY
- HIGH POTENTIAL
- MODERATE POTENTIAL

NOT PROTECTIVELY MARKED

**COPYRIGHT**  
Reproduced from Ordnance Survey map with the permission of Ordnance Survey on behalf of the controller of Her Majesty's Stationary Office © Crown Copyright (2021). All Rights reserved. NNB GenCo 0100060408.

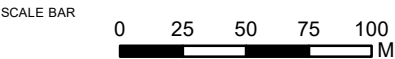


DOCUMENT:  
SIZEWELL C BAT LICENCE

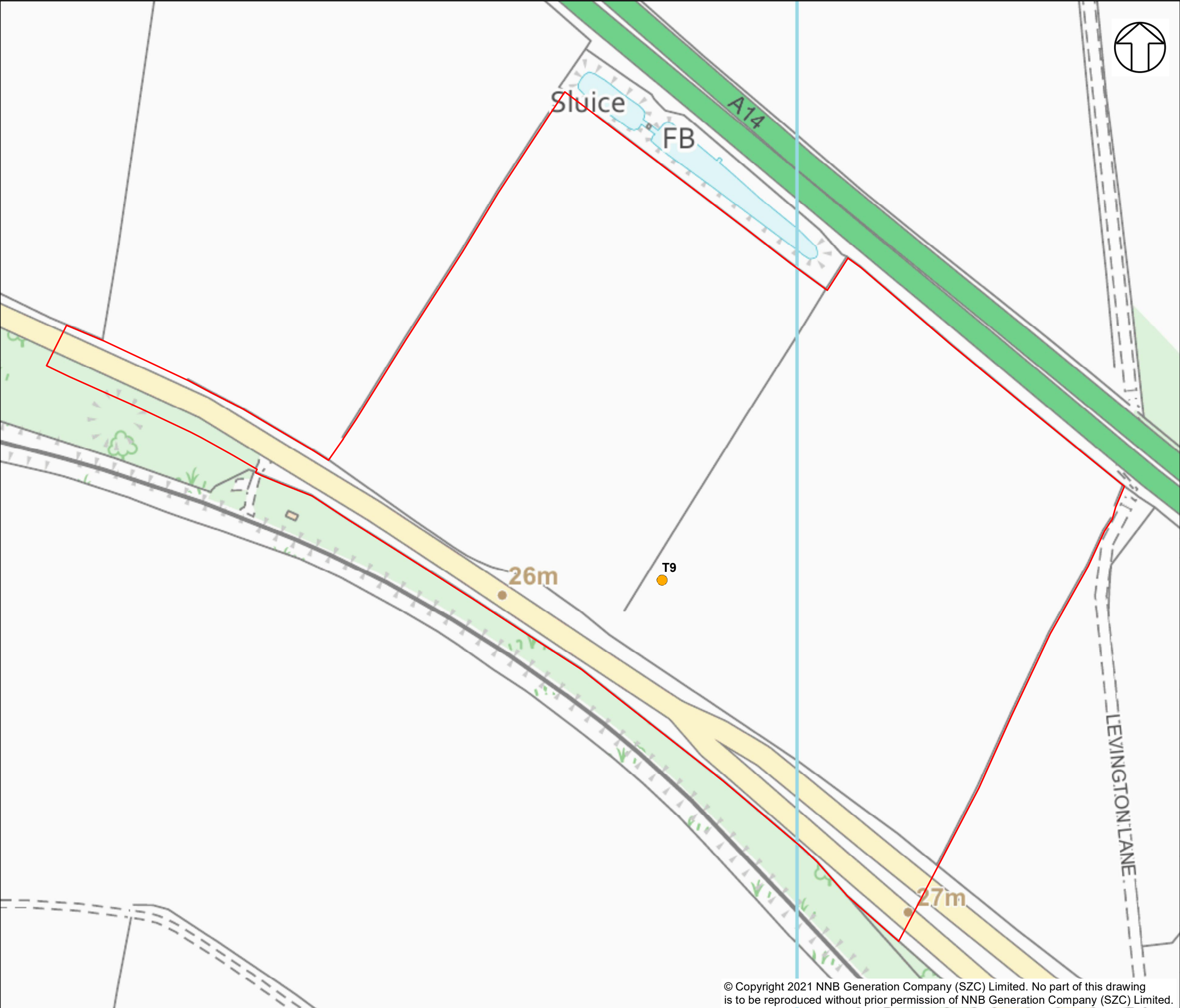
DRAWING TITLE:  
TVB TREE INSPECTION 2021 RESLUTS  
SHEET 3 OF 3

DRAWING NO:  
FIGURE C6x

DATE: JULY 2021	DRAWN: Y.G.	SCALE: 1:3,000 @A3	REV: 01
--------------------	----------------	-----------------------	------------







**NOTES**

1. NUMBERS PRECEDED BY A 'T' (E.G. T1)  
REFER TO TREE NUMBERS AS REFERENCED  
IN TABLE 4.1, ANNEX 7A.3 PRIMARY DATA.

**KEY**


FREIGHT MANAGEMENT FACILITY  
DEVELOPMENT SITE BOUNDARY

ROOST POTENTIAL CLASSIFICATION


● MODERATE POTENTIAL

**NOT PROTECTIVELY MARKED**

**COPYRIGHT**  
Reproduced from Ordnance Survey map with the permission of  
Ordnance Survey on behalf of the controller of Her Majesty's  
Stationary Office © Crown Copyright (2021). All Rights  
reserved. NNB GenCo 0100060408.



Doing the power of good for Britain




DOCUMENT:  
SIZEWELL C BAT LICENCE

DRAWING TITLE:  
FMF TREE INSPECTION 2021 RESULTS

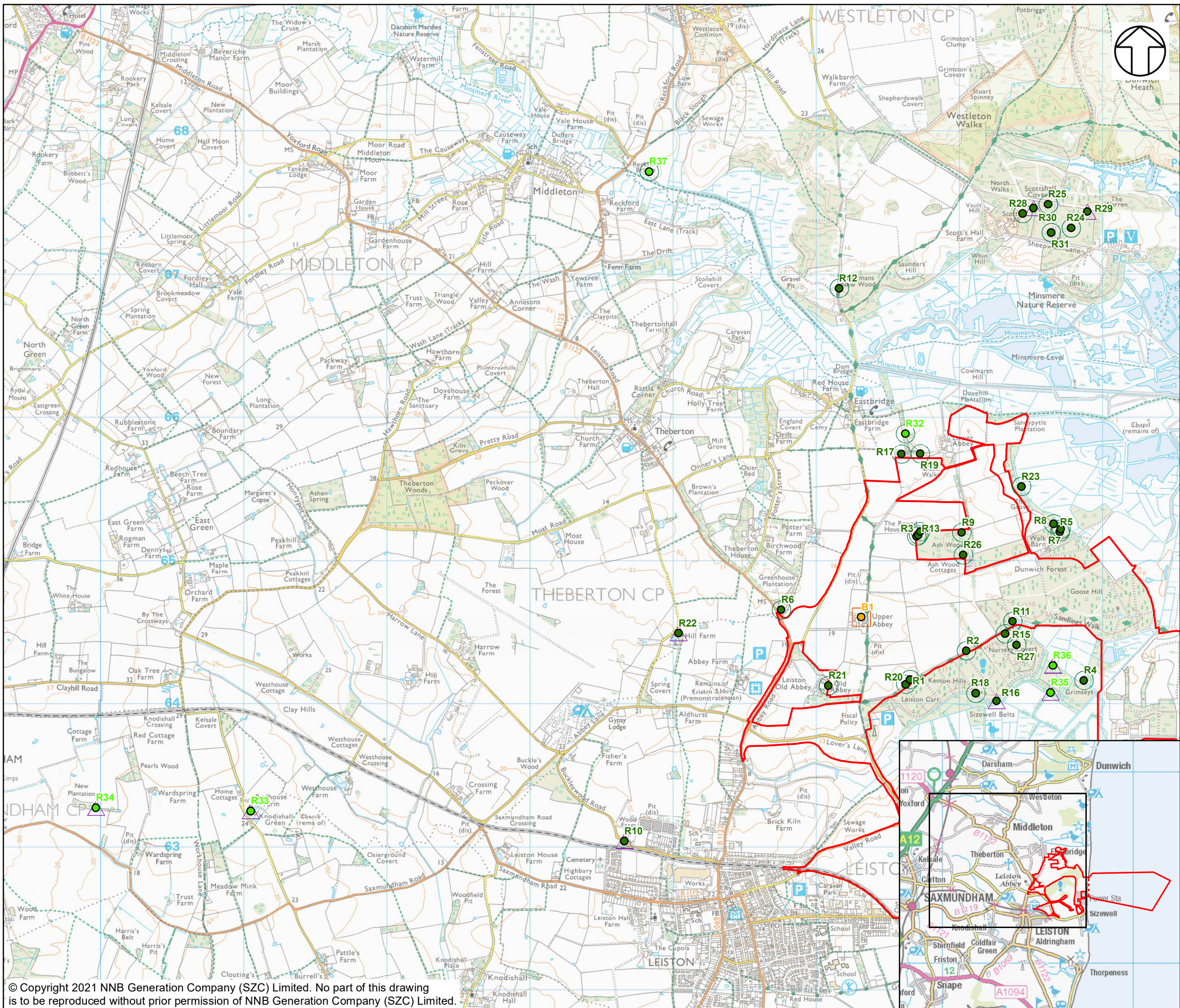
DRAWING NO:  
FIGURE C6xi

DATE: JULY 2021	DRAWN: Y.G.	SCALE: 1:2,000 @A3	REV: 01
--------------------	----------------	-----------------------	------------

SCALE BAR

0	20	40	60	80	100
					
M					





**KEY**

**MAIN DEVELOPMENT SITE**

SIZEWELL C MAIN DEVELOPMENT SITE

BOUNDARY

DEMARCATION LINE

**SURVEY TYPE + LOCATION**

RADIO TRACKING 2010-2014 APPROXIMATE LOCATION

RADIO TRACKING 2010-2014 CONFIRMED LOCATION

BUILDING INSPECTION 2011

**ROOST TYPE**

DAY ROOST

HIBERNATION

MATERNITY

NOT PROTECTIVELY MARKED

**COPYRIGHT**  
Reproduced from Ordnance Survey map with the permission of Ordnance Survey on behalf of the controller of Her Majesty's Stationery Office © Crown Copyright (2021). All Rights reserved. NNB GenCo 0100060408.

  
Doing the power of good for Britain



DOCUMENT:  
SIZEWELL C BAT LICENCE

DRAWING TITLE:  
BARBASTELLE ROOST LOCATIONS IDENTIFIED TO DATE

DRAWING NO:  
FIGURE C6xii

DATE:  
JULY 2021

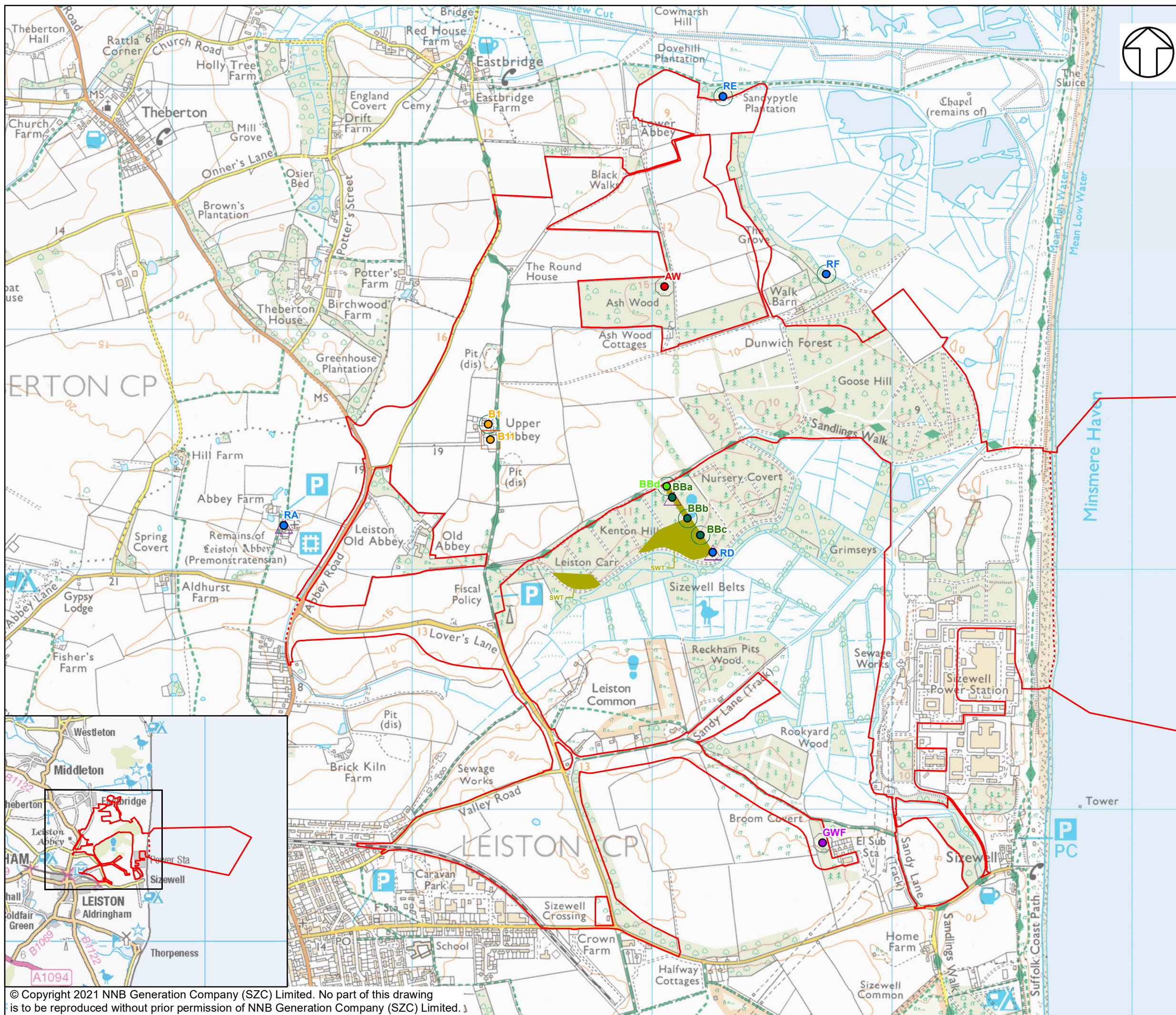
DRAWN:  
Y.G.

SCALE:  
1:25,000 @A3

REV:  
01

SCALE BAR  
0 250 500 750 1,000 1,250 M





**KEY**

- SIZEWELL C MAIN DEVELOPMENT SITE BOUNDARY
- DEMARCATION LINE

**ROOST TYPE**

- DAY ROOST
- HIBERNATION
- MATERNITY
- UNKNOWN

**SURVEY TYPE**

- ARCADIS BAT BOX INSPECTION 2020
- BAT BOX INSPECTION 2010
- BUILDING INSPECTION 1999-2016
- GALLPOWER WIND FARM SURVEY 2014
- RADIO TRACKING 2010-2014
- STATIC DETECTOR SURVEY 2014
- APPROXIMATE LOCATION
- KENTON HILLS BAT BOXES

NOT PROTECTIVELY MARKED

**COPYRIGHT**  
Reproduced from Ordnance Survey map with the permission of Ordnance Survey on behalf of the controller of Her Majesty's Stationery Office © Crown Copyright (2021). All Rights reserved. NNB GenCo 0100060408.

**Sizewell C**  
Doing the power of good for Britain

edf q2 CGN

**DOCUMENT:**  
SIZEWELL C BAT LICENCE

**DRAWING TITLE:**  
NATTERER'S ROOST LOCATIONS IDENTIFIED TO DATE

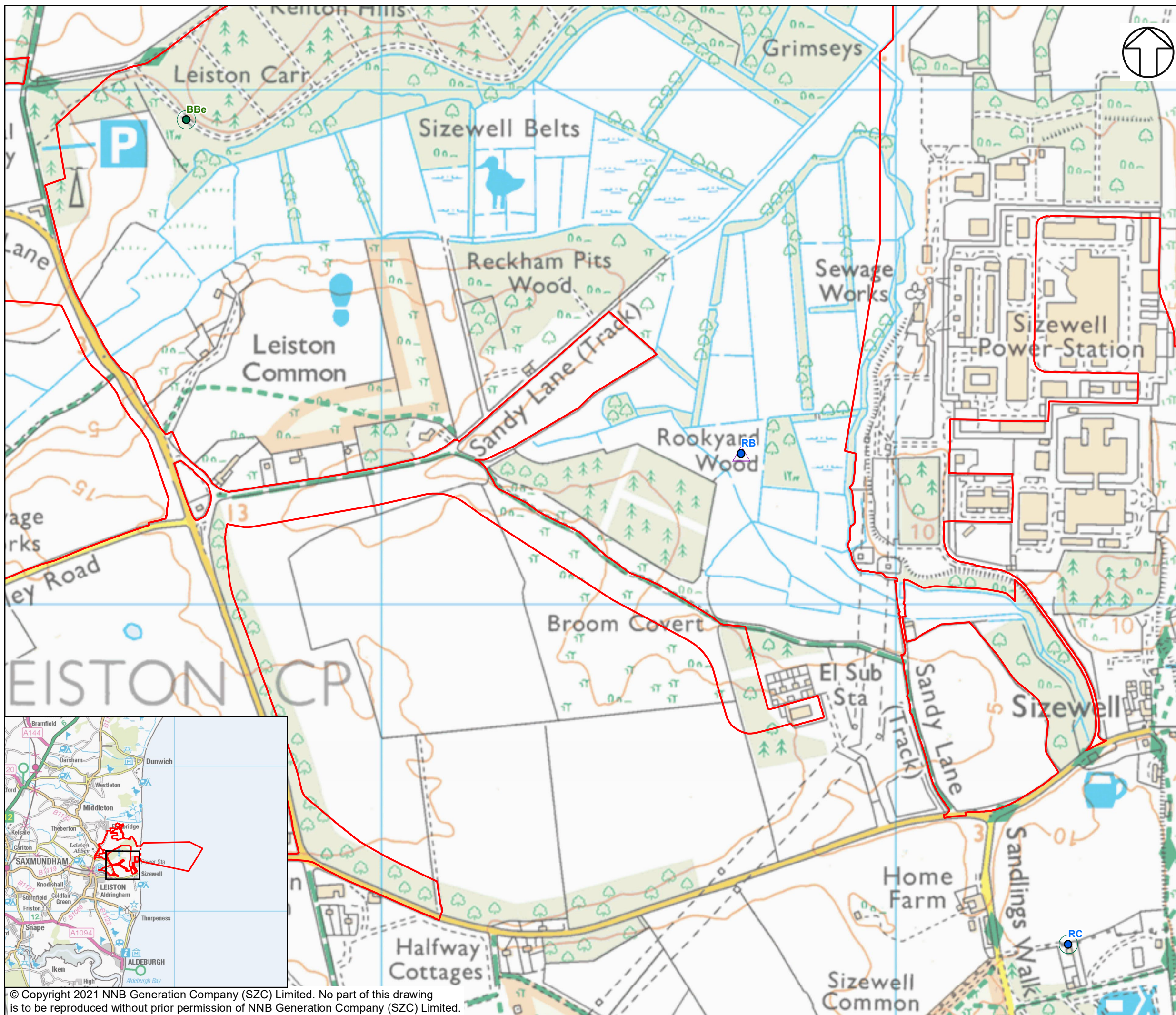
Page 1 of 4

**DRAWING NO:**  
Figure C6xiii

DATE:	DRAWN:	SCALE:	REV:
JULY 2021	Y.G.	1:15,000 @A3	01

**SCALE BAR**  
0 150 300 450 600 750 M





- KEY**
- SIZEWELL C MAIN DEVELOPMENT SITE BOUNDARY
  - DEMARCATION LINE
- SURVEY TYPE**
- BAT BACKTRACKING 2020
  - BUILDING INSPECTION 2013-2019
  - LANDSCAPE ASSESSMENT 2009
  - RADIO TRACKING 2010-2014
  - STATIC DETECTOR SURVEY 2014
  - APPROXIMATE LOCATION
- ROOST TYPE**
- DAY ROOST
  - HIBERNATION
  - MATERNITY
  - UNKNOWN

NOT PROTECTIVELY MARKED

**COPYRIGHT**  
Reproduced from Ordnance Survey map with the permission of Ordnance Survey on behalf of the controller of Her Majesty's Stationery Office © Crown Copyright (2021). All Rights reserved. NNB GenCo 0100060408.



**DOCUMENT:**  
SIZEWELL C BAT LICENCE

**DRAWING TITLE:**  
BROWN LONG-EARED ROOST LOCATIONS IDENTIFIED TO DATE

Page 1 of 1

**DRAWING NO:**  
Figure C6xiv

DATE:	DRAWN:	SCALE:	REV:
JULY 2021	Y.G.	1:7,000 @A3	01

**SCALE BAR**

0 70 140 210 280 350 M





- KEY**
- SIZEWELL C MAIN DEVELOPMENT SITE BOUNDARY
  - DEMARCATION LINE
- OTHER SPECIES**
- COMMON PIPISTRELLE
  - DAUBENTONS
  - NOCTULE
  - PIPISTRELLUS SPP.
  - SEROTINE
  - SOPRANO PIPISTRELLE
  - UNKNOWN
- ROOST TYPE**
- DAY ROOST
  - HIBERNATION ROOST
  - MATERNITY ROOST
  - POSSIBLE ROOST
  - UNKNOWN

NOT PROTECTIVELY MARKED

**COPYRIGHT**  
Reproduced from Ordnance Survey map with the permission of Ordnance Survey on behalf of the controller of Her Majesty's Stationery Office © Crown Copyright (2021). All Rights reserved. NNB GenCo 0100060408.



**DOCUMENT:**  
SIZEWELL C BAT LICENSE

**DRAWING TITLE:**  
ALL OTHER BAT ROOSTS IDENTIFIED TO DATE

Page 1 of 5

**DRAWING NO:**  
Figure C6xv

DATE:	DRAWN:	SCALE:	REV:
JULY 2021	Y.G.	1:15,000 @A3	01

**SCALE BAR**

0 150 300 450 600 750 M